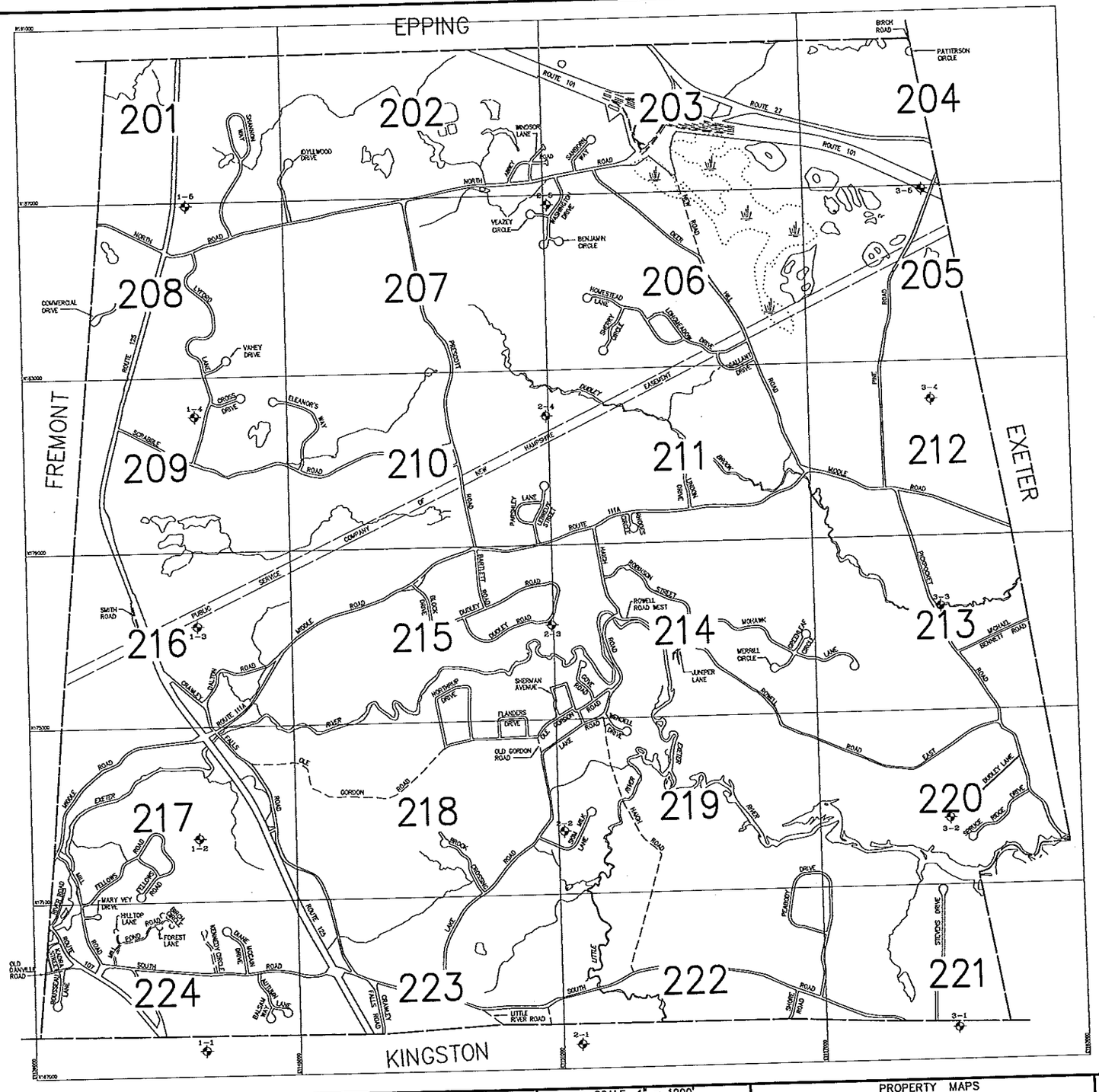

ZONING LEGEND

AS SHOWN ON MAP SHEETS

— — —	ZONE LIMITS
C/I	COMMERCIAL/INDUSTRIAL DISTRICT
TC	TOWN CENTER ZONE DISTRICT 1
R/A	RESIDENTIAL/AGRICULTURAL DISTRICT
MF/P	MULTIFAMILY/PROFESSIONAL OFFICE DISTRICT

SOURCE: APRIL 2004 ZONING ORDINANCE AND LAND USE DOCUMENT FOR THE TOWN OF BRENTWOOD, NEW HAMPSHIRE.

THIS MAP IS FOR ASSESSMENT PURPOSES. IT IS NOT VALID FOR LEGAL DESCRIPTION OR CONVEYANCE.

THE HORIZONTAL DATUM IS THE NEW HAMPSHIRE STATE PLANE COORDINATE SYSTEM, NAD 83.

PHOTOGRAPHY DATE: APRIL 17, 2003

COMPLETION DATE: SEPTEMBER 30, 2004

PRODUCED IN 2004 BY

CAI Technologies

Precision Mapping, Geospatial Solutions

11 PLEASANT STREET, LITTLETON, NH 03561
800.322.4545 • WWW.CAI-TECH.COM

LEGEND

210	MAP SHEET NUMBER
2–1	APPROXIMATE LOCATION OF PHOTO CENTER
N187000 E1158000	COORDINATE VALUE OF NEW HAMPSHIRE STATE PLANE COORDINATE SYSTEM
	EASEMENT

SCALE 1" = 1200'

FEET 600 0 1200 2400 3600

METERS 300 0 300 600 900

REVISED TO : APRIL 1, 2014

PROPERTY MAPS

BRENTWOOD

NEW HAMPSHIRE

INDEX MAP

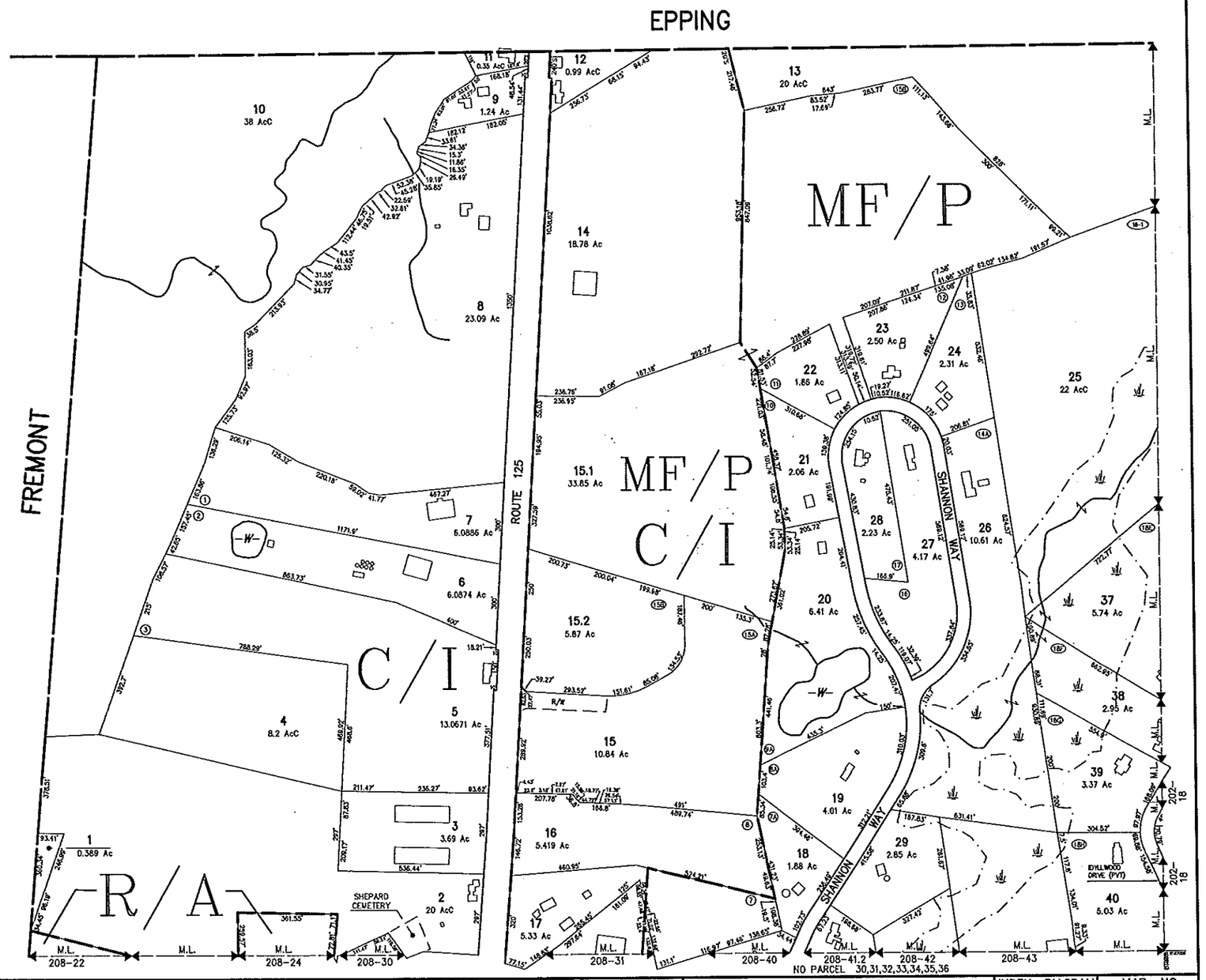

THIS MAP IS FOR ASSESSMENT PURPOSES. IT IS NOT VALID FOR LEGAL DESCRIPTION OR CONVEYANCE.

THE HORIZONTAL DATUM IS THE NEW HAMPSHIRE STATE PLANE COORDINATE SYSTEM, NAD 83.

PHOTOGRAPHY DATE: APRIL 17, 2003

COMPLETION DATE: SEPTEMBER 30, 2004

PRODUCED IN 2004 BY

CAI Technologies

11 PLEASANT STREET, LITTLETON, NH 03561
800.322.4540 - WWW.CAI-TECH.COM

LEGEND

AREA SURVEYED	Ac
AREA CALCULATED	AcC
RECORD DIMENSION	100'
SCALED DIMENSION	100'S
MATCH LINE	M.L.
WATER	W
EXEMPT PROPERTY	6
SUBDIVISION LOT NO.	2
BUILDING	
RIGHT OF WAY/ACCESS	R/W
COMMON OWNERSHIP	
WETLANDS	

SCALE 1" = 200'

FEET 100 0 200 400 600

METERS 50 0 50 100 150

REVISED TO : APRIL 1, 2014

PROPERTY MAPS

BRENTWOOD

NEW HAMPSHIRE

INDEX DIAGRAM

202
208 207

MAP NO.

201

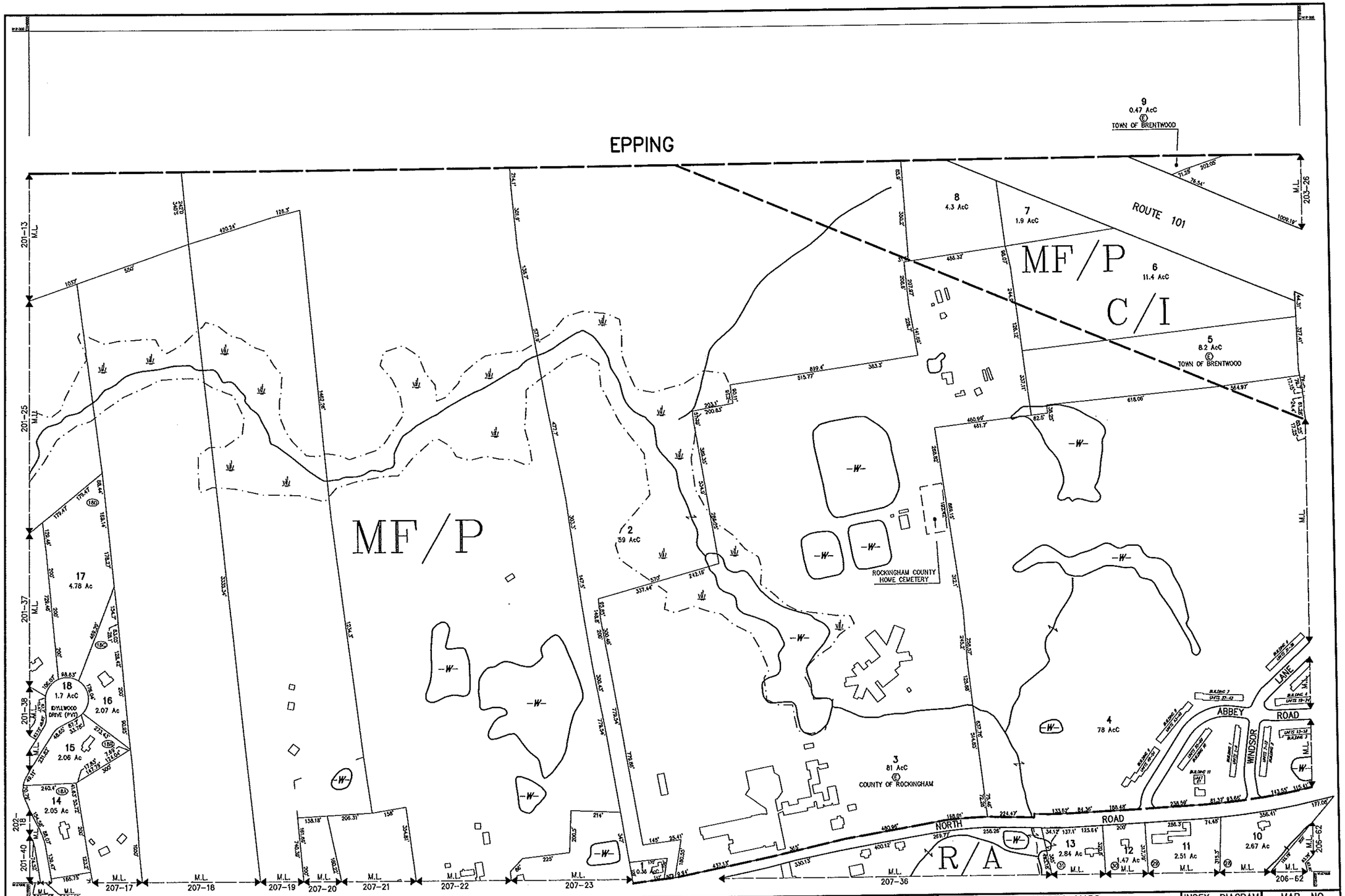

THIS MAP IS FOR ASSESSMENT PURPOSES. IT IS NOT VALID FOR LEGAL DESCRIPTION OR CONVEYANCE.

THE HORIZONTAL DATUM IS THE NEW HAMPSHIRE STATE PLANE COORDINATE SYSTEM, NAD 83.

PHOTOGRAPHY DATE: APRIL 17, 2003

COMPLETION DATE: SEPTEMBER 30, 2004

PRODUCED IN 2004 BY

CAI Technologies

11 PLEASANT STREET, LITTLETON, NH 03561
800.322.4540 • WWW.CAI-TECH.COM

LEGEND

AREA SURVEYED . . . . . Ac
AREA CALCULATED . . . . . AcC
RECORD DIMENSION . . . . . 100'
SCALED DIMENSION . . . . . 100'S
MATCH LINE . . . . . M.L.
WATER . . . . . -W-
EXEMPT PROPERTY . . . . . Ⓔ
SUBDIVISION LOT NO. . . . . ②
BUILDING . . . . .
RIGHT OF WAY/ACCESS . . . . .
COMMON OWNERSHIP . . . . .
WETLANDS . . . . .

SCALE 1" = 200'

FEET 100 0 200 400 600

METERS 50 0 50 100 150

REVISED TO : APRIL 1, 2014

PROPERTY MAPS

BRENTWOOD

NEW HAMPSHIRE

INDEX DIAGRAM

201 203 208 207 206

MAP NO. 202

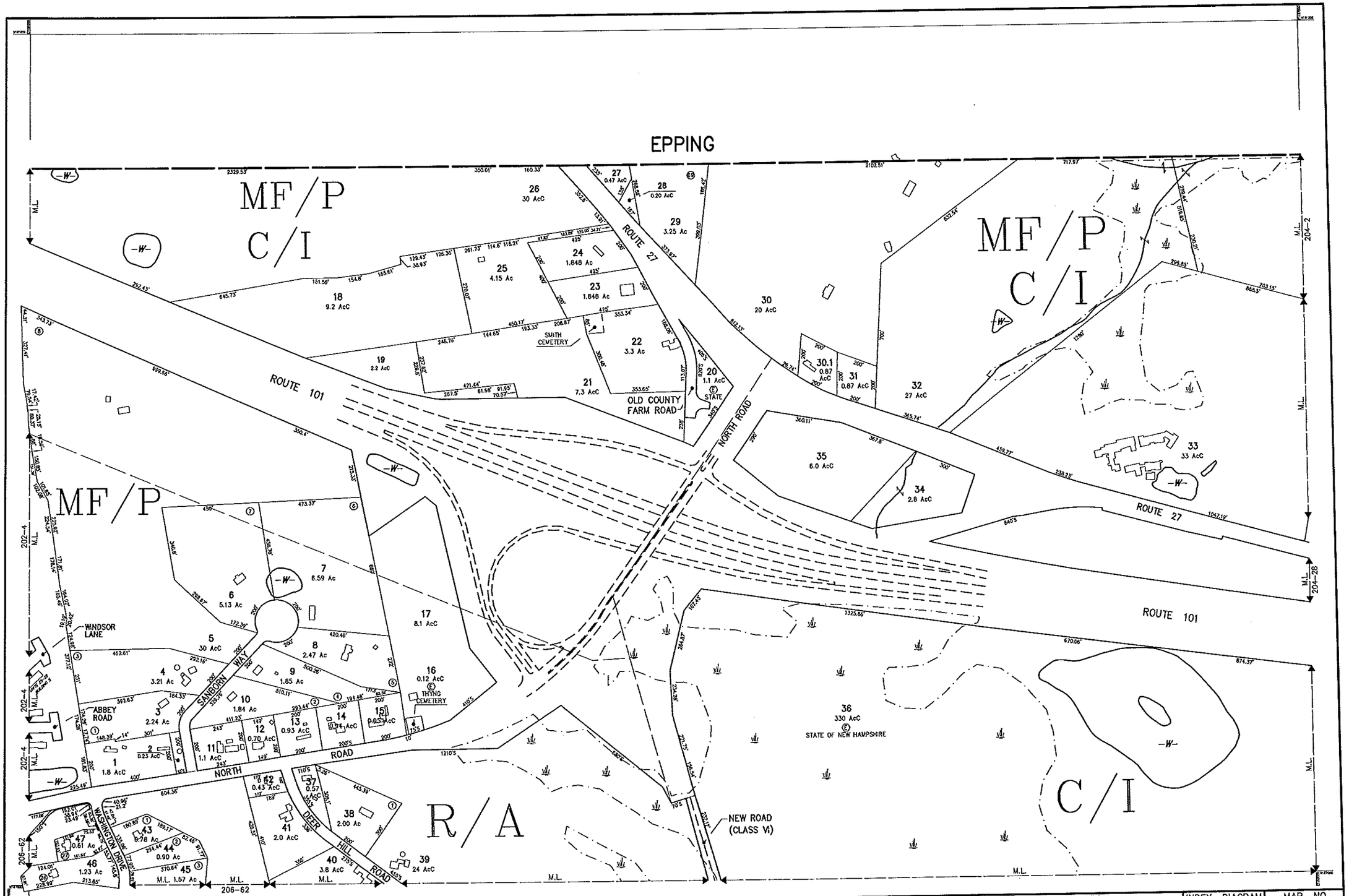

THIS MAP IS FOR ASSESSMENT PURPOSES. IT IS NOT VALID FOR LEGAL DESCRIPTION OR CONVEYANCE.

THE HORIZONTAL DATUM IS THE NEW HAMPSHIRE STATE PLANE COORDINATE SYSTEM, NAD 83.

PHOTOGRAPHY DATE: APRIL 17, 2003

COMPLETION DATE: SEPTEMBER 30, 2004

PRODUCED IN 2004 BY

CAI Technologies

11 PLEASANT STREET, LITTLETON, NH 03561
800 322 4540 - WWW.CAI-TECH.COM

LEGEND

AREA SURVEYED . . . . . Ac
AREA CALCULATED . . . . . AcC
RECORD DIMENSION . . . . . 100'
SCALED DIMENSION . . . . . 100'S
MATCH LINE . . . . . M.L.
WATER . . . . . -W-

EXEMPT PROPERTY . . . . . E
SUBDIVISION LOT NO. 2
BUILDING . . . . .
RIGHT OF WAY/ACCESS . . . . .
COMMON OWNERSHIP . . . . .
WETLANDS . . . . .

SCALE 1" = 200'

FEET 100 0 200 400 600

METERS 50 0 50 100 150

REVISED TO : APRIL 1, 2014

PROPERTY MAPS

BRENTWOOD

NEW HAMPSHIRE

INDEX DIAGRAM

202 204
207 206 205

MAP NO.

203

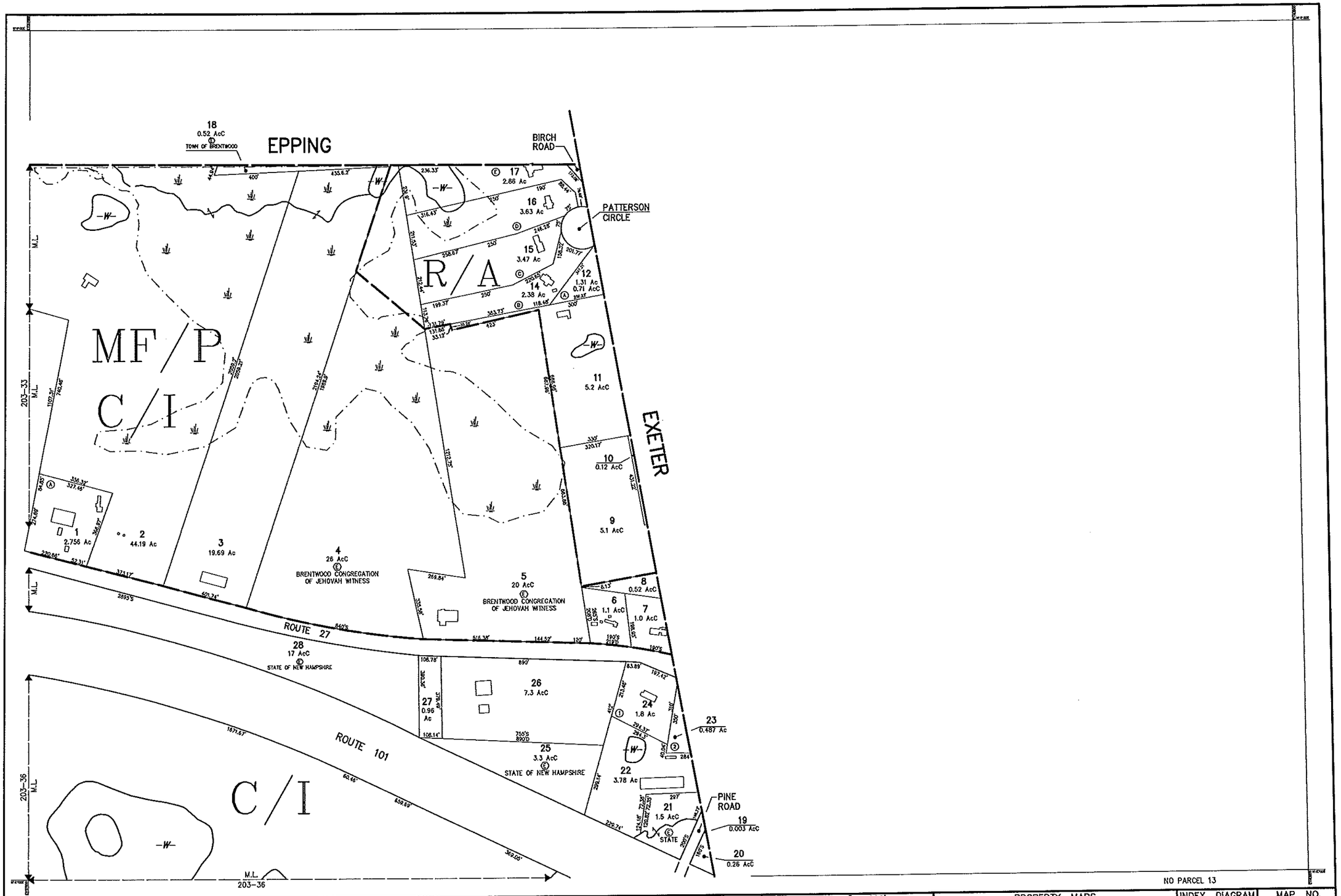

THIS MAP IS FOR ASSESSMENT PURPOSES. IT IS NOT VALID FOR LEGAL DESCRIPTION OR CONVEYANCE.

THE HORIZONTAL DATUM IS THE NEW HAMPSHIRE STATE PLANE COORDINATE SYSTEM, NAD 83.

PHOTOGRAPHY DATE: APRIL 17, 2003

COMPLETION DATE: SEPTEMBER 30, 2004

PRODUCED IN 2004 BY

CAT Technologies

11 PLEASANT STREET, LITTLETON, NH 03561
603.322.4543 • WWW.CAT-TECH.COM

LEGEND

AREA SURVEYED	Ac
AREA CALCULATED	AcC
RECORD DIMENSION	100'
SCALED DIMENSION	100'S
MATCH LINE	M.L.
WATER	W
EXEMPT PROPERTY	E
SUBDIVISION LOT NO.	2
BUILDING	
RIGHT OF WAY/ACCESS	R/W
COMMON OWNERSHIP	
WETLANDS	W

SCALE 1" = 200'

FEET 100 0 200 400 600

METERS 50 0 50 100 150

REVISED TO : APRIL 1, 2014

PROPERTY MAPS

BRENTWOOD

NEW HAMPSHIRE

INDEX DIAGRAM

203 206 205

MAP NO. 204

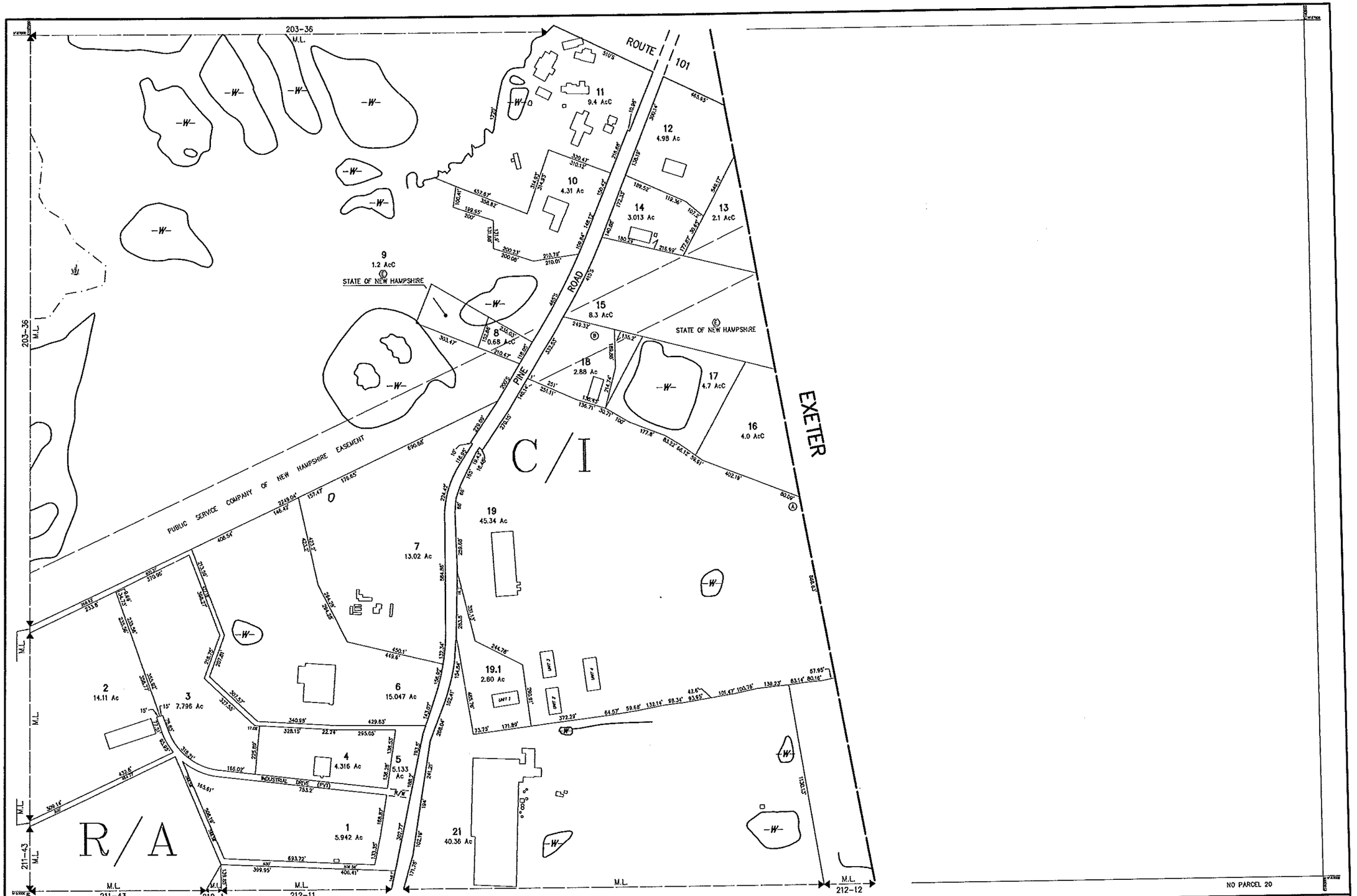

THIS MAP IS FOR ASSESSMENT PURPOSES. IT IS NOT VALID FOR LEGAL DESCRIPTION OR CONVEYANCE.

THE HORIZONTAL DATUM IS THE NEW HAMPSHIRE STATE PLANE COORDINATE SYSTEM, NAD 83.

PHOTOGRAPHY DATE: APRIL 17, 2003

COMPLETION DATE: SEPTEMBER 30, 2004

PRODUCED IN 2004 BY

CAI Technologies

11 PLEASANT STREET, LITTLETON, NH 03561
800.322.4540 - WWW.CAI-TECH.COM

LEGEND

AREA SURVEYED . . . . . Ac
AREA CALCULATED . . . . . AcC
RECORD DIMENSION . . . . . 100'
SCALED DIMENSION . . . . . 100'S
MATCH LINE . . . . . M.L.
WATER . . . . . -W-

EXEMPT PROPERTY . . . . . (E)
SUBDIVISION LOT NO. . . . . (2)
BUILDING . . . . .
RIGHT OF WAY/ACCESS . . . . . ROW
COMMON OWNERSHIP . . . . .
WETLANDS . . . . .

SCALE 1" = 200'

FEET 100 0 200 400 600

METERS 50 0 50 100 150

REVISED TO : APRIL 1, 2014

PROPERTY MAPS

BRENTWOOD

NEW HAMPSHIRE

INDEX DIAGRAM

203 204
206
211 212

MAP NO. 205

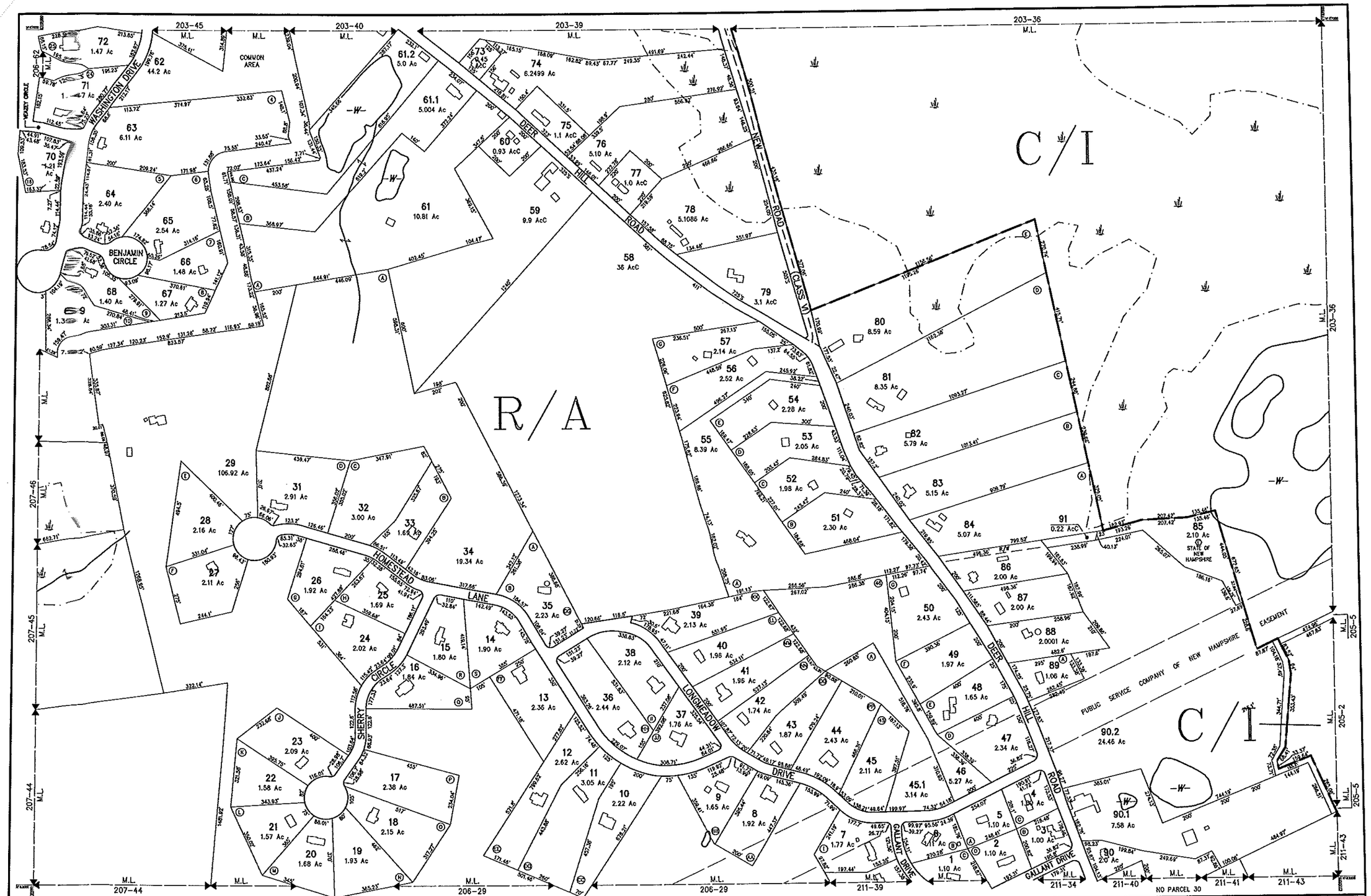

THIS MAP IS FOR ASSESSMENT PURPOSES. IT IS NOT VALID FOR LEGAL DESCRIPTION OR CONVEYANCE.

THE HORIZONTAL DATUM IS THE NEW HAMPSHIRE STATE PLANE COORDINATE SYSTEM, NAD 83.

PHOTOGRAPHY DATE: APRIL 17, 2003

COMPLETION DATE: SEPTEMBER 30, 2004

PRODUCED IN 2004 BY

CAI Technologies

Precision Mapping Geospatial Solutions

15 PLEASANT STREET, LITTLETON, NH 03561

800.322.4543 - WWW.CAI-TECH.COM

LEGEND

AREA SURVEYED . . . . . Ac

AREA CALCULATED . . . . . AcC

RECORD DIMENSION . . . . . 100'

SCALED DIMENSION . . . . . 100'S

MATCH LINE . . . . . M.L.

WATER . . . . . W

EXEMPT PROPERTY. . . . . E

SUBDIVISION LOT NO. 2

BUILDING. . . . . .

RIGHT OF WAY/ACCESS . . . . . R/W

COMMON OWNERSHIP. . . . . .

WETLANDS. . . . . .

SCALE 1" = 200'

FEET 100 0 200 400 600

METERS 50 0 50 100 150

REVISED TO : APRIL 1, 2014

PROPERTY MAPS

BRENTWOOD

NEW HAMPSHIRE

INDEX DIAGRAM

202	203	204
207		205
210	211	212

ON

MAP NO.

206

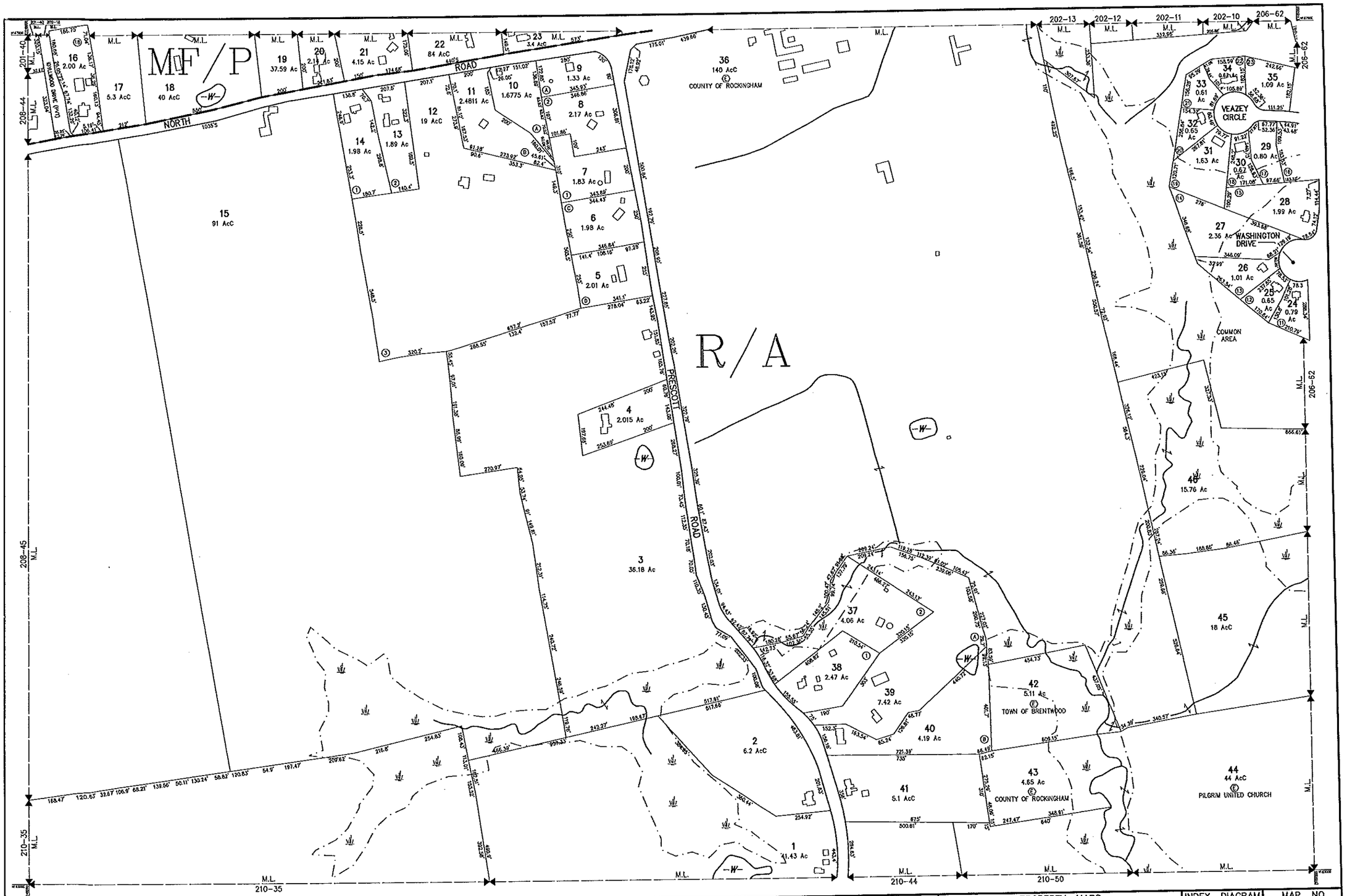

THIS MAP IS FOR ASSESSMENT PURPOSES. IT IS NOT VALID FOR LEGAL DESCRIPTION OR CONVEYANCE.

THE HORIZONTAL DATUM IS THE NEW HAMPSHIRE STATE PLANE COORDINATE SYSTEM, NAD 83.

PHOTOGRAPHY DATE: APRIL 17, 2003

COMPLETION DATE: SEPTEMBER 30, 2004

PRODUCED IN 2004 BY

CAI Technologies

Precision Mapping, Geospatial Solutions

11 PLEASANT STREET, LITTLETON, NH 03561
800.322.4343 • WWW.CAITECH.COM

LEGEND

- AREA SURVEYED . . . . . Ac
- AREA CALCULATED . . . . . AcC
- RECORD DIMENSION . . . . . .100'
- SCALED DIMENSION . . . . . .100'S
- MATCH LINE . . . . . M.L.
- WATER . . . . . W
- EXEMPT PROPERTY. . . . . E
- SUBDIVISION LOT NO. 2
- BUILDING. . . . . .
- RIGHT OF WAY/ACCESS . . . . . R/A
- COMMON OWNERSHIP. . . . . .
- WETLANDS. . . . . .

SCALE 1" = 200'

FEET 100 0 200 400 600

METERS 50 0 50 100 150

REVISED TO : APRIL 1, 2013

PROPERTY MAPS

BRENTWOOD

NEW HAMPSHIRE

INDEX DIAGRAM

201	202	203
208		206
209	210	211

GN

MAP NO. 207

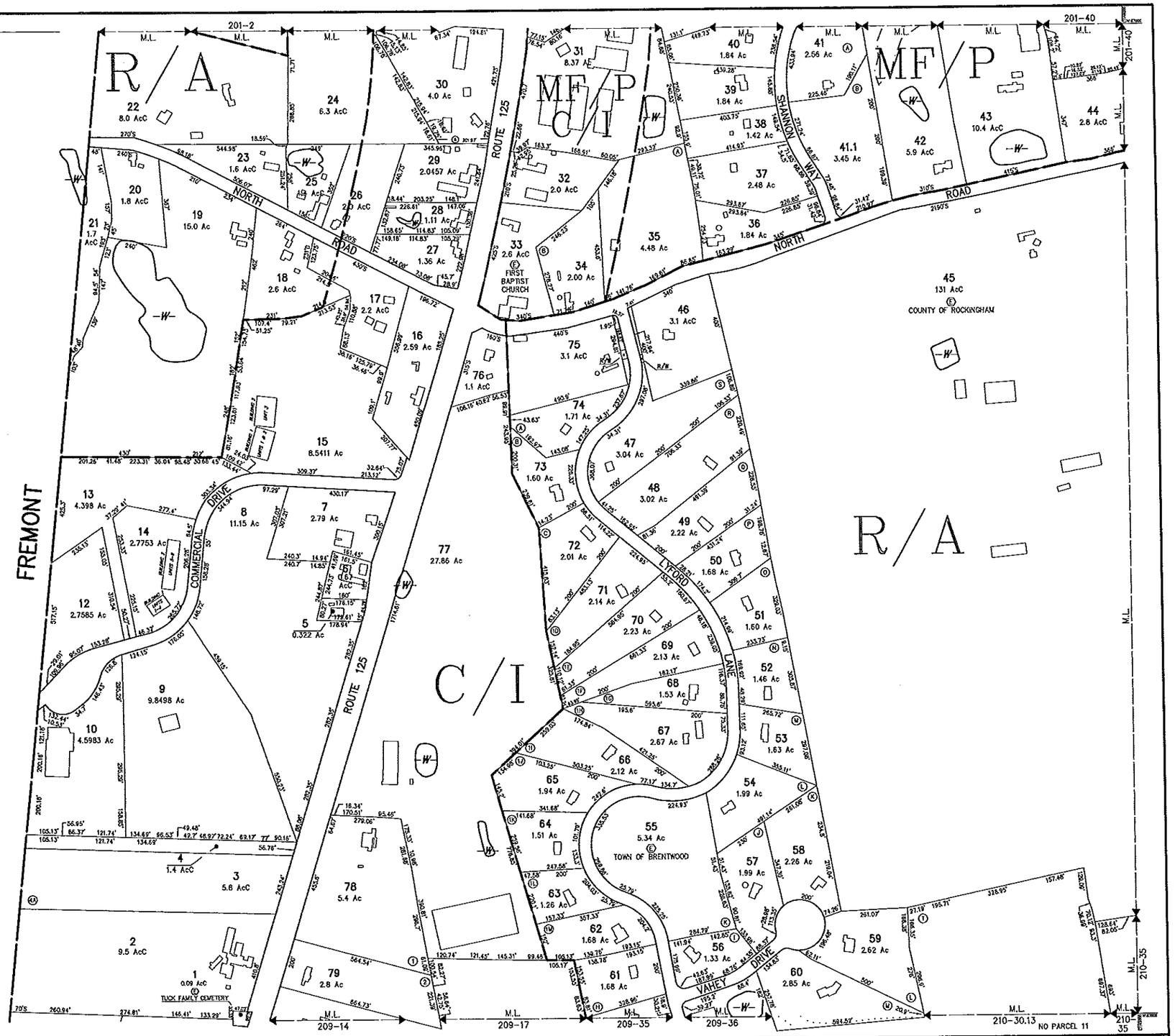

THIS MAP IS FOR ASSESSMENT PURPOSES. IT IS NOT VALID FOR LEGAL DESCRIPTION OR CONVEYANCE.

THE HORIZONTAL DATUM IS THE NEW HAMPSHIRE STATE PLANE COORDINATE SYSTEM, NAD 83.

PHOTOGRAPHY DATE: APRIL 17, 2003

COMPLETION DATE: SEPTEMBER 30, 2004

PRODUCED IN 2004 BY

CAI Technologies

Precision Mapping Geospatial Solutions

11 PLEASANT STREET, LITTLETON, NH 03561

800 522.4343 - WWW.CAI-TECH.COM

LEGEND

AREA SURVEYED . . . . . Ac

AREA CALCULATED . . . . . AcC

RECORD DIMENSION . . . . . 100'

SCALED DIMENSION . . . . . 100'S

MATCH LINE . . . . . M.L.

WATER . . . . . W

EXEMPT PROPERTY. . . . . E

SUBDIVISION LOT NO. 2

BUILDING . . . . . .

RIGHT OF WAY/ACCESS . . . . . R/W

COMMON OWNERSHIP. . . . . .

WETLANDS . . . . . W

SCALE 1" = 200'

FEET 100 0 200 400 600

METERS 50 0 50 100 150

REVISED TO : APRIL 1, 2013

PROPERTY MAPS

BRENTWOOD

NEW HAMPSHIRE

INDEX DIAGRAM

201 202 207 209 210

MAP NO. 208

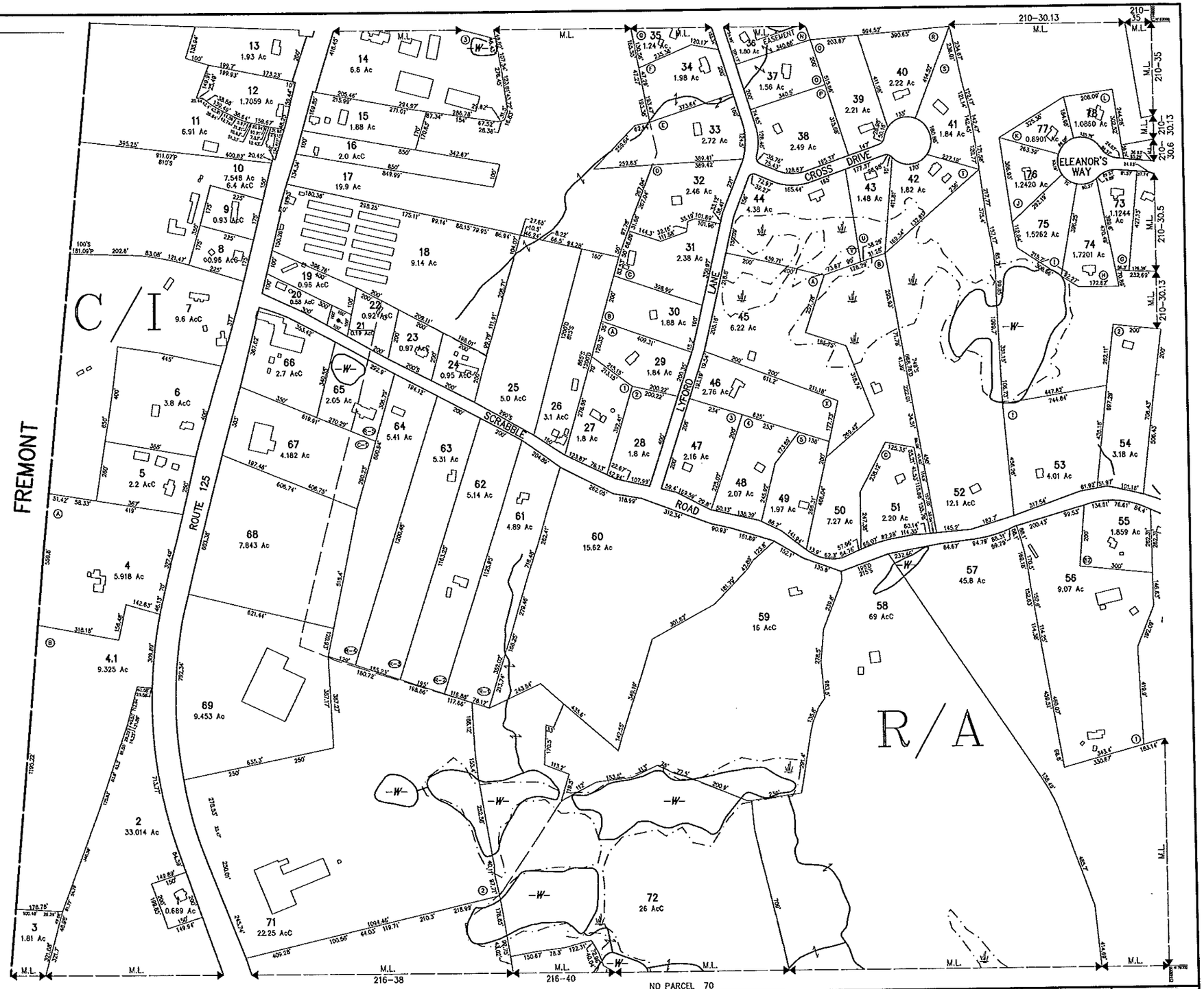

THIS MAP IS FOR ASSESSMENT PURPOSES. IT IS NOT VALID FOR LEGAL DESCRIPTION OR CONVEYANCE.

THE HORIZONTAL DATUM IS THE NEW HAMPSHIRE STATE PLANE COORDINATE SYSTEM, NAD 83.

PHOTOGRAPHY DATE: APRIL 17, 2003

COMPLETION DATE: SEPTEMBER 30, 2004

PRODUCED IN 2004 BY

CAI Technologies

11 PLEASANT STREET, LITTLETON, NH 03561
800 322 4540 - WWW.CAI-TECH.COM

LEGEND

AREA SURVEYED . . . . . Ac
AREA CALCULATED . . . . . AcC
RECORD DIMENSION . . . . . 100'
SCALED DIMENSION . . . . . 100'S
MATCH LINE . . . . . M.L.
WATER . . . . . W

EXEMPT PROPERTY. 1
SUBDIVISION LOT NO.. 2
BUILDING. . . . . .
RIGHT OF WAY/ACCESS . . . . . R/W
COMMON OWNERSHIP. . . . . .
WETLANDS. . . . . W

SCALE 1" = 200'

FEET 100 0 200 400 600

METERS 50 0 50 100 150

REVISED TO : APRIL 1, 2014

PROPERTY MAPS

BRENTWOOD

NEW HAMPSHIRE

INDEX DIAGRAM

208	207	
	210	
216	215	

N

MAP NO. 209

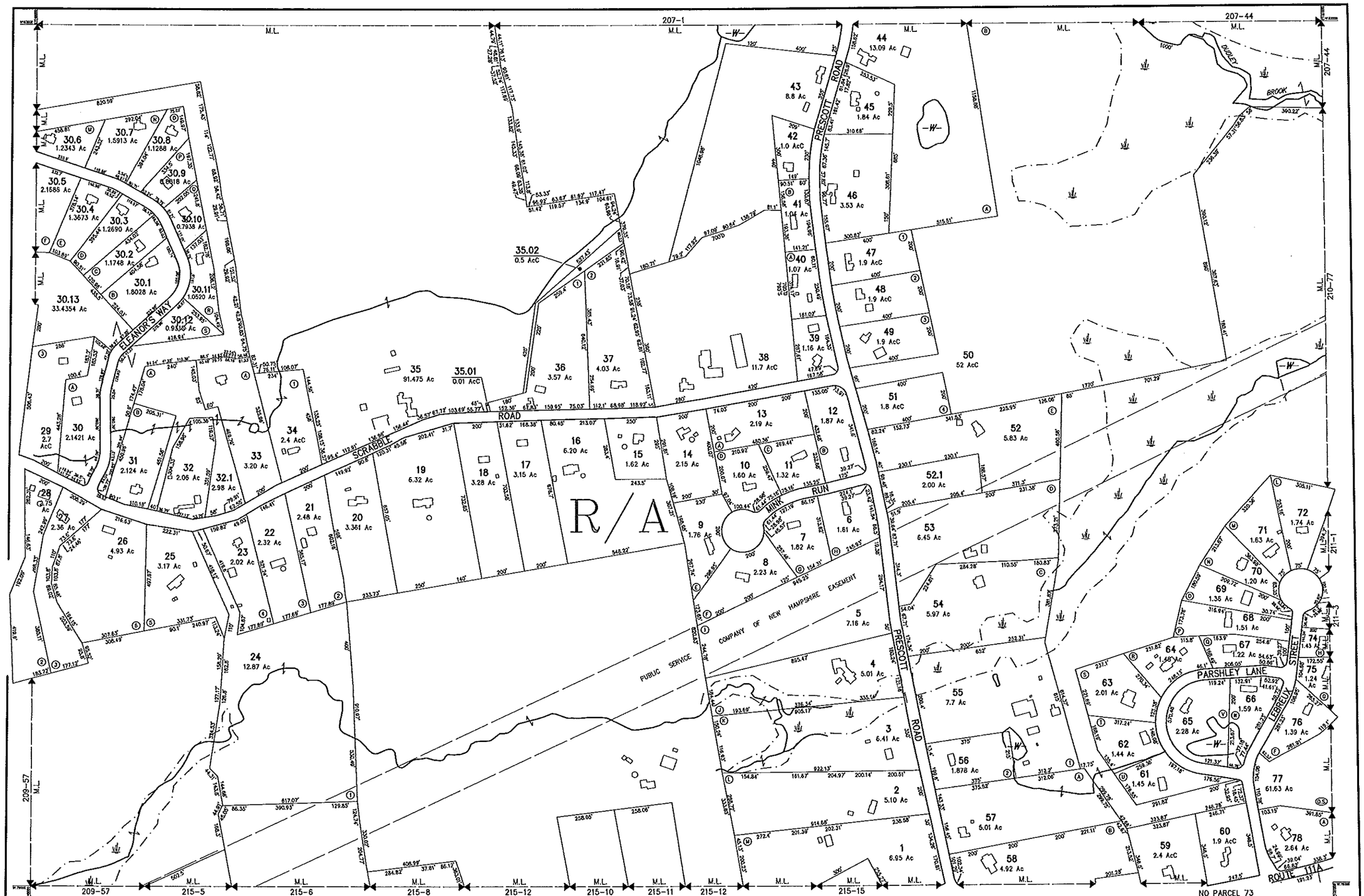

THIS MAP IS FOR ASSESSMENT PURPOSES. IT IS NOT VALID FOR LEGAL DESCRIPTION OR CONVEYANCE.

THE HORIZONTAL DATUM IS THE NEW HAMPSHIRE STATE PLANE COORDINATE SYSTEM, NAD 83.

PHOTOGRAPHY DATE: APRIL 17, 2003

COMPLETION DATE: SEPTEMBER 30, 2004

PRODUCED IN 2004 BY

CAI Technologies

11 PLEASANT STREET, LITTLETON, NH 03561
800 322 4540 - WWW.CAI-TECH.COM

LEGEND

AREA SURVEYED	Ac
AREA CALCULATED	AcC
RECORD DIMENSION	100'
SCALED DIMENSION	100'S
MATCH LINE	M.L.
WATER	W
EXEMPT PROPERTY	4
SUBDIVISION LOT NO.	2
BUILDING	
RIGHT OF WAY/ACCESS	R/A
COMMON OWNERSHIP	
WETLANDS	W

SCALE 1" = 200'

FEET 100 0 200 400 600

METERS 50 0 50 100 150

REVISED TO : APRIL 1, 2014

PROPERTY MAPS

BRENTWOOD

NEW HAMPSHIRE

INDEX DIAGRAM

208	207	206
209		211
216	215	214

N

MAP NO.

210

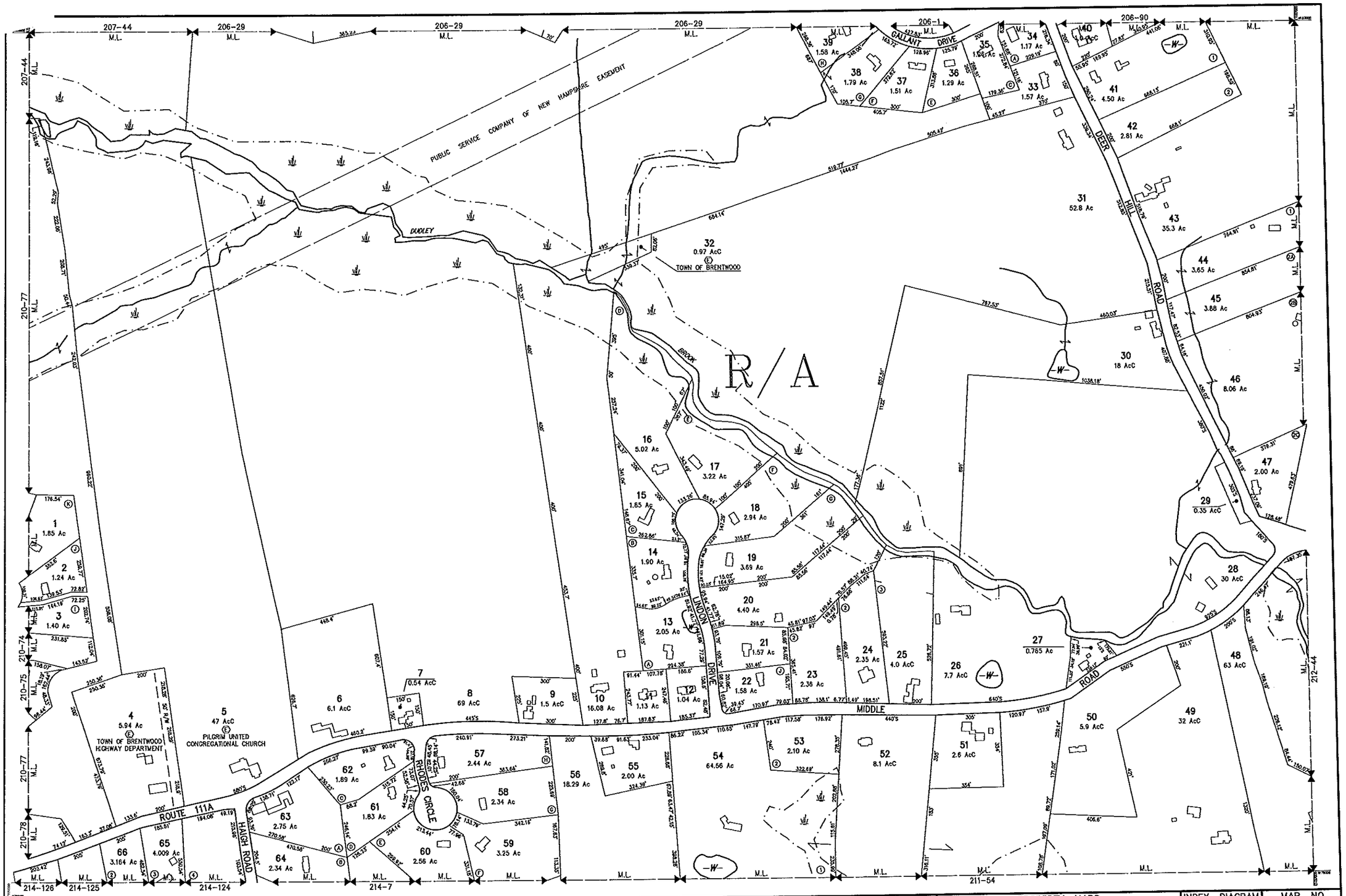

THIS MAP IS FOR ASSESSMENT PURPOSES. IT IS NOT VALID FOR LEGAL DESCRIPTION OR CONVEYANCE.

THE HORIZONTAL DATUM IS THE NEW HAMPSHIRE STATE PLANE COORDINATE SYSTEM, NAD 83.

PHOTOGRAPHY DATE: APRIL 17, 2003

COMPLETION DATE: SEPTEMBER 30, 2004

PRODUCED IN 2004 BY

CAI Technologies

Precision Mapping Geospatial Solutions

11 PLEASANT STREET, LITTLETON, NH 03561

800.322.4540 - WWW.CAI-TECH.COM

LEGEND

AREA SURVEYED	Ac
AREA CALCULATED	AcC
RECORD DIMENSION	100'
SCALED DIMENSION	100'S
MATCH LINE	M.L.
WATER	W
EXEMPT PROPERTY	E
SUBDIVISION LOT NO.	2
BUILDING	
RIGHT OF WAY/ACCESS	20
COMMON OWNERSHIP	
WETLANDS	W

SCALE 1" = 200'

FEET 100 0 200 400 600

METERS 50 0 50 100 150

REVISED TO : APRIL 1, 2014

PROPERTY MAPS

BRENTWOOD

NEW HAMPSHIRE

INDEX DIAGRAM

207	206	205
210		212
215	214	213

N

MAP NO.

211

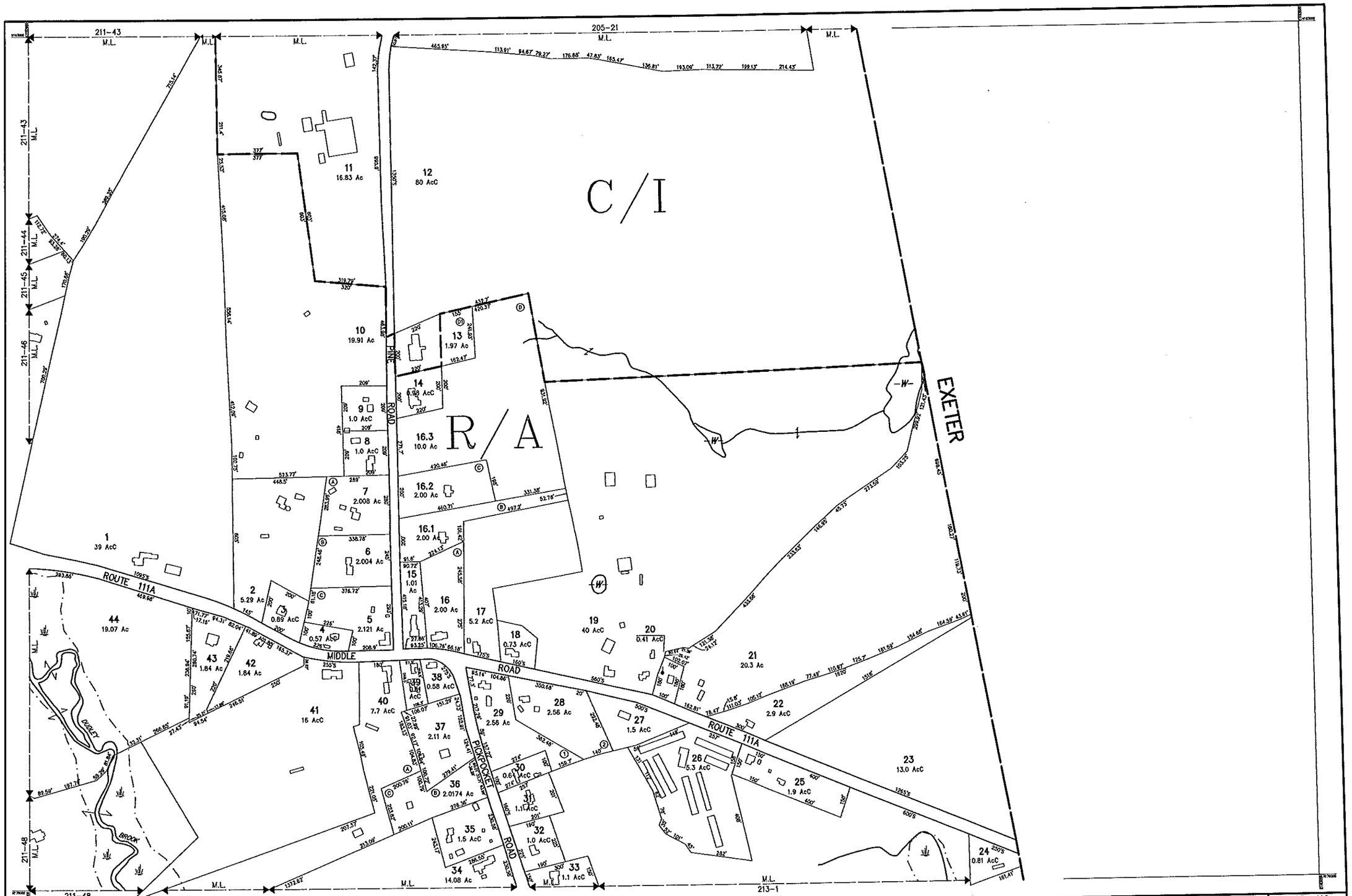

THIS MAP IS FOR ASSESSMENT PURPOSES. IT IS NOT VALID FOR LEGAL DESCRIPTION OR CONVEYANCE.

THE HORIZONTAL DATUM IS THE NEW HAMPSHIRE STATE PLANE COORDINATE SYSTEM, NAD 83.

PHOTOGRAPHY DATE: APRIL 17, 2003

COMPLETION DATE: SEPTEMBER 30, 2004

PRODUCED IN 2004 BY

CAI Technologies

11 PLEASANT STREET, LITTLETON, NH 03561
800.322.4540 • WWW.CAI-TECH.COM

LEGEND

AREA SURVEYED . . . . . Ac
AREA CALCULATED . . . . . AcC
RECORD DIMENSION . . . . . 100'
SCALED DIMENSION . . . . . 100'S
MATCH LINE . . . . . M.L.
WATER . . . . . -W-

EXEMPT PROPERTY . . . . . ①
SUBDIVISION LOT NO. . . . . ②
BUILDING . . . . . .
RIGHT OF WAY/ACCESS . . . . . 8'R
COMMON OWNERSHIP . . . . . .
WETLANDS . . . . . .

SCALE 1" = 200'

FEET 100 0 200 400 600

METERS 50 0 50 100 150

REVISED TO : APRIL 1, 2014

PROPERTY MAPS

BRENTWOOD

NEW HAMPSHIRE

INDEX DIAGRAM

206	205
211	
214	213

MAP NO.

212

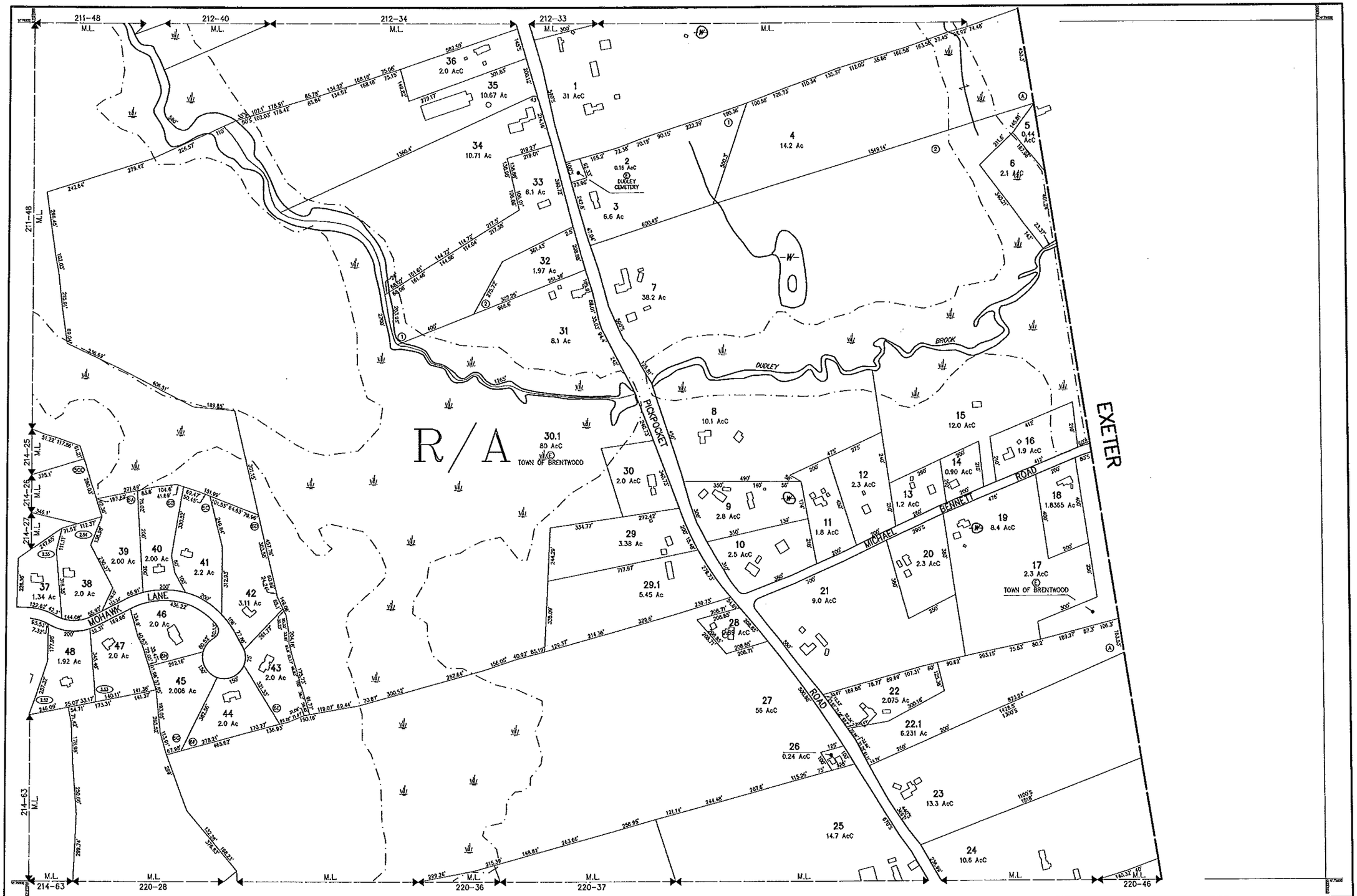

THIS MAP IS FOR ASSESSMENT PURPOSES. IT IS NOT VALID FOR LEGAL DESCRIPTION OR CONVEYANCE.

THE HORIZONTAL DATUM IS THE NEW HAMPSHIRE STATE PLANE COORDINATE SYSTEM, NAD 83.

PHOTOGRAPHY DATE: APRIL 17, 2003

COMPLETION DATE: SEPTEMBER 30, 2004

PRODUCED IN 2004 BY

CAI Technologies

11 PLEASANT STREET, LITTLETON, NH 03561
800 322-4540 - WWW.CAI-TECH.COM

LEGEND

AREA SURVEYED	Ac
AREA CALCULATED	AcC
RECORD DIMENSION	100'
SCALED DIMENSION	100'S
MATCH LINE	M.L.
WATER	W
EXEMPT PROPERTY	E
SUBDIVISION LOT NO.	3
BUILDING	
RIGHT OF WAY/ACCESS	R/W
COMMON OWNERSHIP	
WETLANDS	W

SCALE 1" = 200'

FEET 100 0 200 400 600

METERS 50 0 50 100 150

REVISED TO : APRIL 1, 2013

PROPERTY MAPS

BRENTWOOD

NEW HAMPSHIRE

INDEX DIAGRAM

211 212
214
219 220

GN

MAP NO. 213

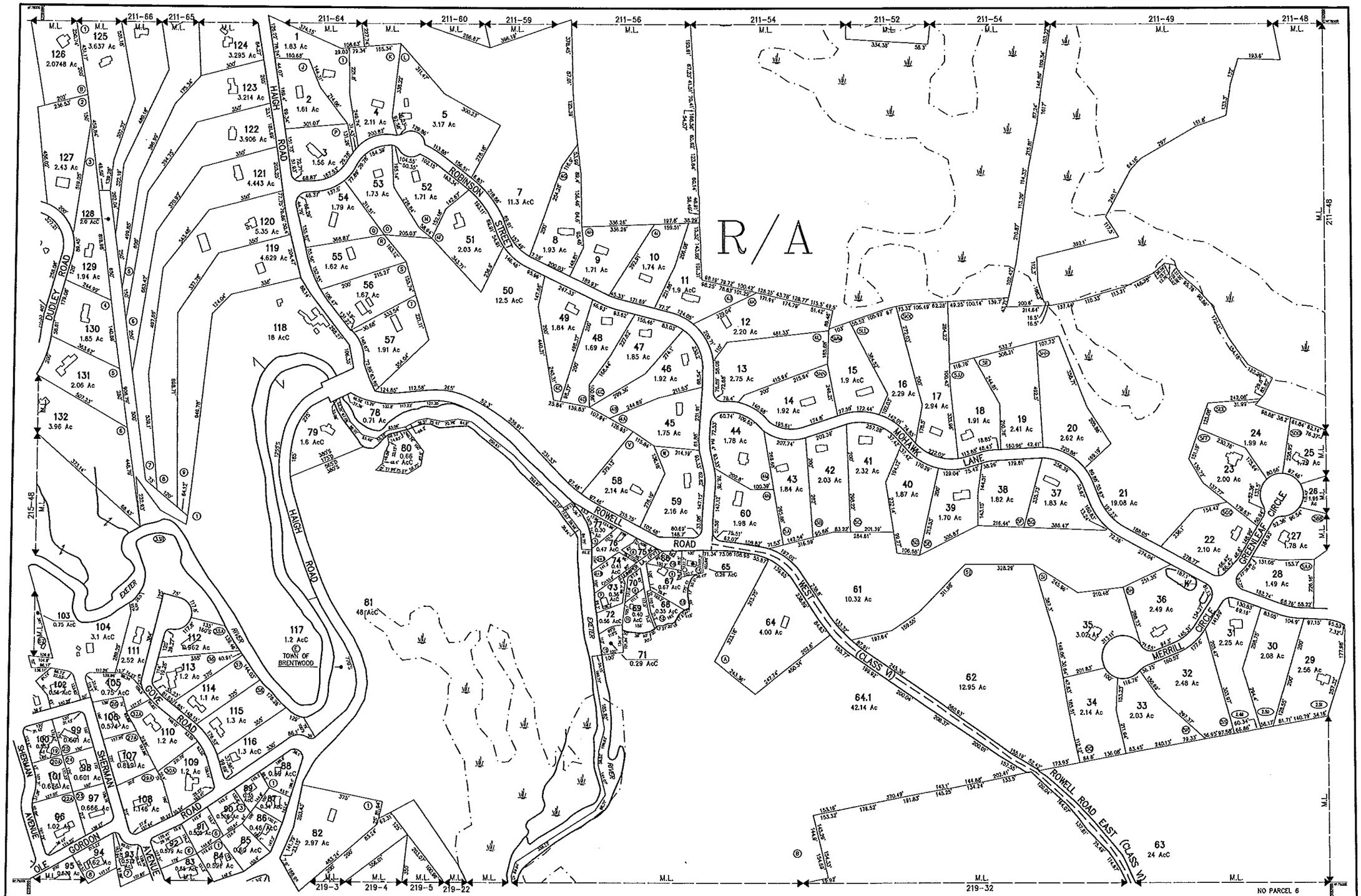

THIS MAP IS FOR ASSESSMENT PURPOSES. IT IS NOT VALID FOR LEGAL DESCRIPTION OR CONVEYANCE.

THE HORIZONTAL DATUM IS THE NEW HAMPSHIRE STATE PLANE COORDINATE SYSTEM, NAD 83.

PHOTOGRAPHY DATE: APRIL 17, 2003

COMPLETION DATE: SEPTEMBER 30, 2004

PRODUCED IN 2004 BY

CAI Technologies

11 PLEASANT STREET, LITTLETON, NH 03561
800.322.4540 - WWW.CAI-TECH.COM

LEGEND

AREA SURVEYED	Ac
AREA CALCULATED	AcC
RECORD DIMENSION	100'
SCALED DIMENSION	100'S
MATCH LINE	M.L.
WATER	W
EXEMPT PROPERTY	E
SUBDIVISION LOT NO.	2
BUILDING	
RIGHT OF WAY/ACCESS	
COMMON OWNERSHIP	
WETLANDS	W

FEET 100 0 200 400 600

SCALE 1" = 200'

50 0 50 100 150 METERS

REVISED TO : APRIL 1, 2014

PROPERTY MAPS

BRENTWOOD

NEW HAMPSHIRE

INDEX DIAGRAM

210	211	212
215		213
218	219	220

ON

MAP NO. 214

THIS MAP IS FOR ASSESSMENT PURPOSES. IT IS NOT VALID FOR LEGAL DESCRIPTION OR CONVEYANCE.

THE HORIZONTAL DATUM IS THE NEW HAMPSHIRE STATE PLANE COORDINATE SYSTEM, NAD 83.

PHOTOGRAPHY DATE: APRIL 17, 2003

COMPLETION DATE: SEPTEMBER 30, 2004

PRODUCED IN 2004 BY

CAI Technologies

Precision Mapping Geospatial Solutions

11 PLEASANT STREET, LITTLETON, NH 03561
800 322 4540 - WWW.CAI-TECH.COM

LEGEND

AREA SURVEYED	Ac
AREA CALCULATED	AcC
RECORD DIMENSION	100'
SCALED DIMENSION	100'S
MATCH LINE	M.L.
WATER	W
EXEMPT PROPERTY	E
SUBDIVISION LOT NO.	2
BUILDING	
RIGHT OF WAY/ACCESS	R/W
COMMON OWNERSHIP	
WETLANDS	W

SCALE 1" = 200'

FEET 100 0 200 400 600

METERS 50 0 50 100 150

REVISED TO : APRIL 1, 2014

PROPERTY MAPS

BRENTWOOD

NEW HAMPSHIRE

INDEX DIAGRAM

209	210	211
216		214
217	218	219

GN

MAP NO. 215

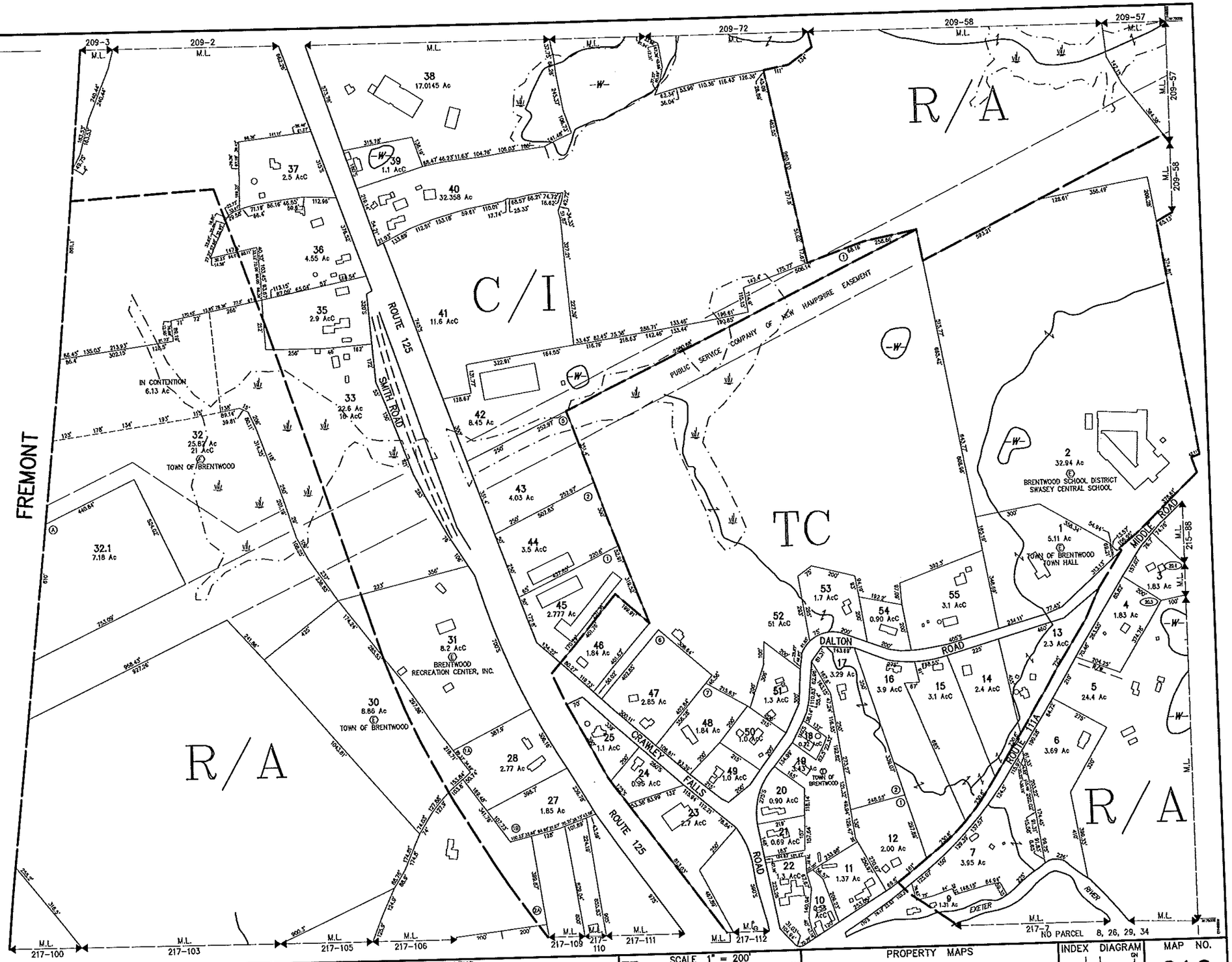

THIS MAP IS FOR ASSESSMENT PURPOSES. IT IS NOT VALID FOR LEGAL DESCRIPTION OR CONVEYANCE.

THE HORIZONTAL DATUM IS THE NEW HAMPSHIRE STATE PLANE COORDINATE SYSTEM, NAD 83.

PHOTOGRAPHY DATE: APRIL 17, 2003

COMPLETION DATE: SEPTEMBER 30, 2004

PRODUCED IN 2004 BY

CAI Technologies

Precision Mapping Geospatial Solutions

11 PLEASANT STREET, LITTLETON, NH 03561

800.322.4543 - WWW.CAI-TECH.COM

LEGEND

AREA SURVEYED . . . . . Ac

AREA CALCULATED . . . . . AcC

RECORD DIMENSION . . . . . 100'

SCALED DIMENSION . . . . . 100'S

MATCH LINE . . . . . M.L.

WATER . . . . . -W-

EXEMPT PROPERTY. . . . . E

SUBDIVISION LOT NO. 2

BUILDING. . . . . .

RIGHT OF WAY/ACCESS. . . . . R/W

COMMON OWNERSHIP. . . . . .

WETLANDS. . . . . .

FEET 100 0 200 400 600

METERS 50 0 50 100 150

SCALE 1" = 200'

REVISED TO : APRIL 1, 2014

PROPERTY MAPS

BRENTWOOD

NEW HAMPSHIRE

INDEX DIAGRAM

209	210
215	
217	218

GN

MAP NO. 216

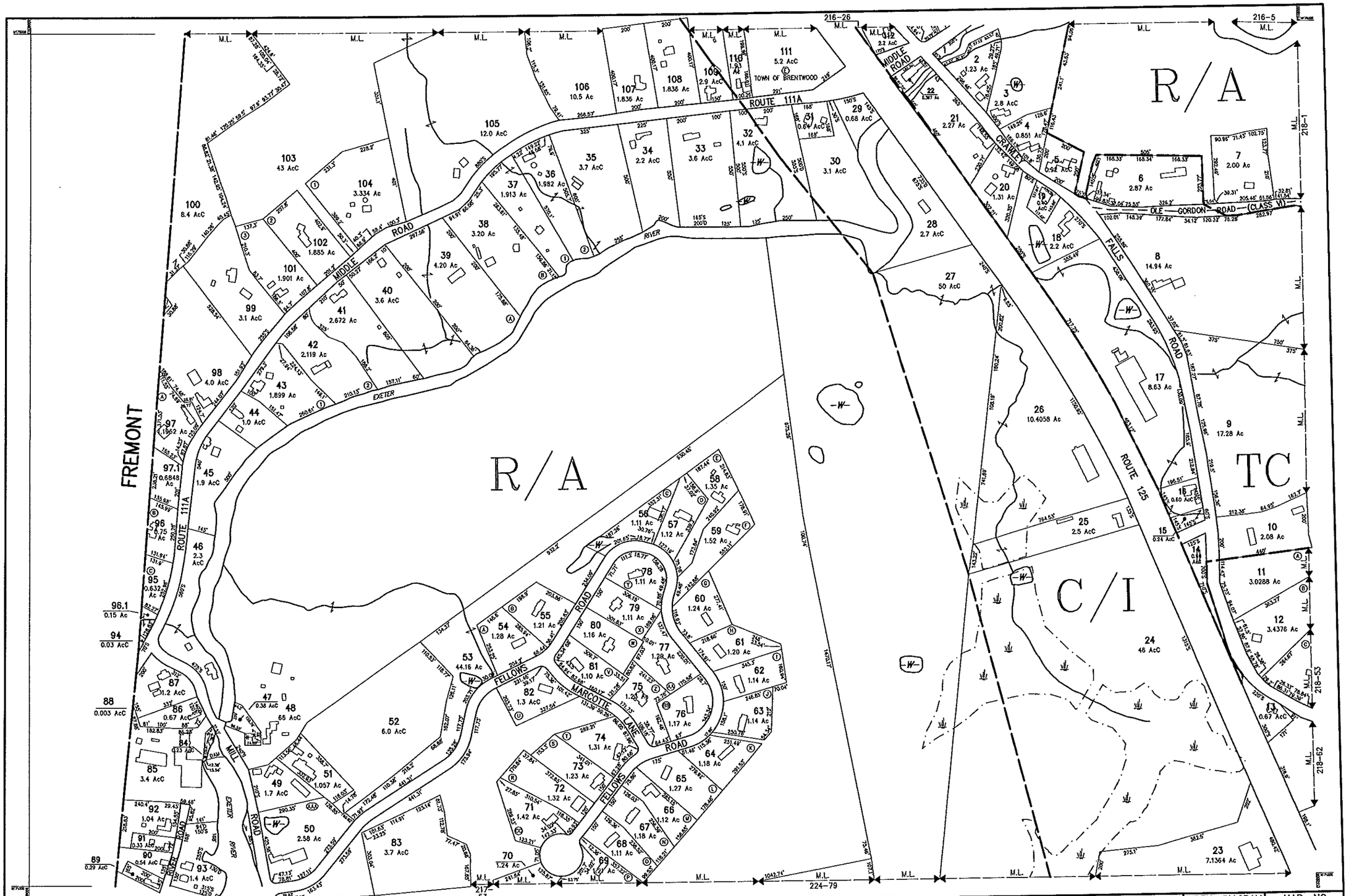

THIS MAP IS FOR ASSESSMENT PURPOSES. IT IS NOT VALID FOR LEGAL DESCRIPTION OR CONVEYANCE.

THE HORIZONTAL DATUM IS THE NEW HAMPSHIRE STATE PLANE COORDINATE SYSTEM, NAD 83.

PHOTOGRAPHY DATE: APRIL 17, 2003

COMPLETION DATE: SEPTEMBER 30, 2004

PRODUCED IN 2004 BY

CAI Technologies

Precision Mapping Geospatial Solutions

11 PLEASANT STREET, LITTLETON, NH 03561
800 322 4540 - WWW.CAI-TECH.COM

LEGEND

AREA SURVEYED . . . . . Ac
AREA CALCULATED . . . . . AcC
RECORD DIMENSION . . . . . 100'
SCALED DIMENSION . . . . . 100'S
MATCH LINE . . . . . M.L.
WATER . . . . . W

EXEMPT PROPERTY. . . . . E
SUBDIVISION LOT NO. 2
BUILDING. . . . . .
RIGHT OF WAY/ACCESS. . . . . R/W
COMMON OWNERSHIP. . . . . .
WETLANDS. . . . . .

SCALE 1" = 200'

FEET 100 0 200 400 600

METERS 50 0 50 100 150

REVISED TO : APRIL 1, 2014

PROPERTY MAPS

BRENTWOOD

NEW HAMPSHIRE

INDEX DIAGRAM

	216	215
	218	
224	223	

MAP NO. 217

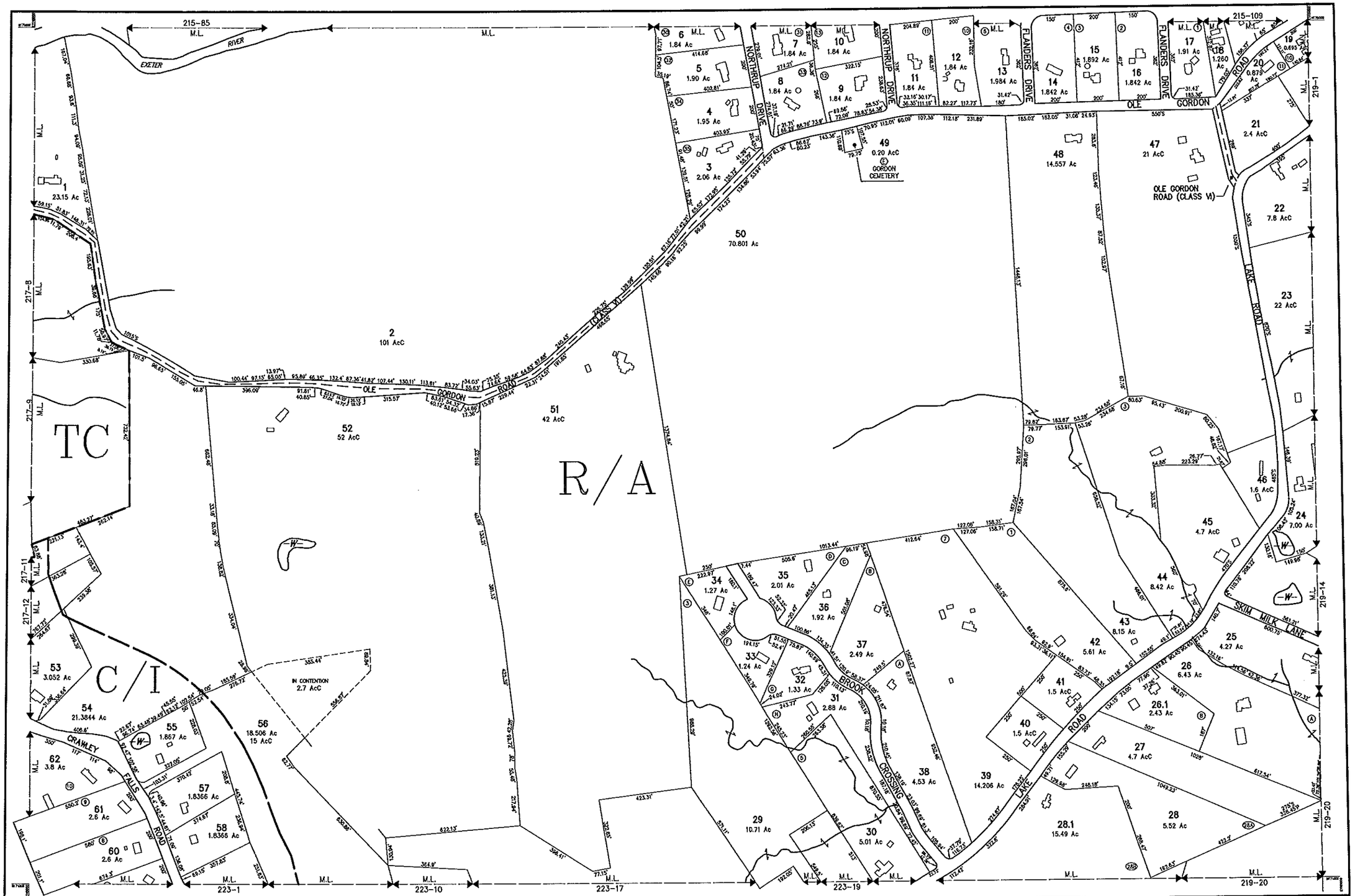

THIS MAP IS FOR ASSESSMENT PURPOSES. IT IS NOT VALID FOR LEGAL DESCRIPTION OR CONVEYANCE.

THE HORIZONTAL DATUM IS THE NEW HAMPSHIRE STATE PLANE COORDINATE SYSTEM, NAD 83.

PHOTOGRAPHY DATE: APRIL 17, 2003

COMPLETION DATE: SEPTEMBER 30, 2004

PRODUCED IN 2004 BY CAI Technologies
11 PLEASANT STREET, LITTLETON, NH 03561
800.322.4540 - WWW.CAI-TECH.COM

LEGEND

AREA SURVEYED . . . . . Ac
AREA CALCULATED . . . . . AcC
RECORD DIMENSION . . . . . 100'
SCALED DIMENSION . . . . . 100'S
MATCH LINE . . . . . M.L.
WATER . . . . . W

EXEMPT PROPERTY. . . . . (E)
SUBDIVISION LOT NO. . . . . (2)
BUILDING. . . . . .
RIGHT OF WAY/ACCESS. . . . . R/W
COMMON OWNERSHIP. . . . . .
WETLANDS. . . . . (W)

SCALE 1" = 200'

FEET 100 0 200 400 600

METERS 50 0 50 100 150

REVISED TO : APRIL 1, 2014

PROPERTY MAPS

BRENTWOOD

NEW HAMPSHIRE

INDEX DIAGRAM

216	215	214
217		219
224	223	222

MAP NO. 218

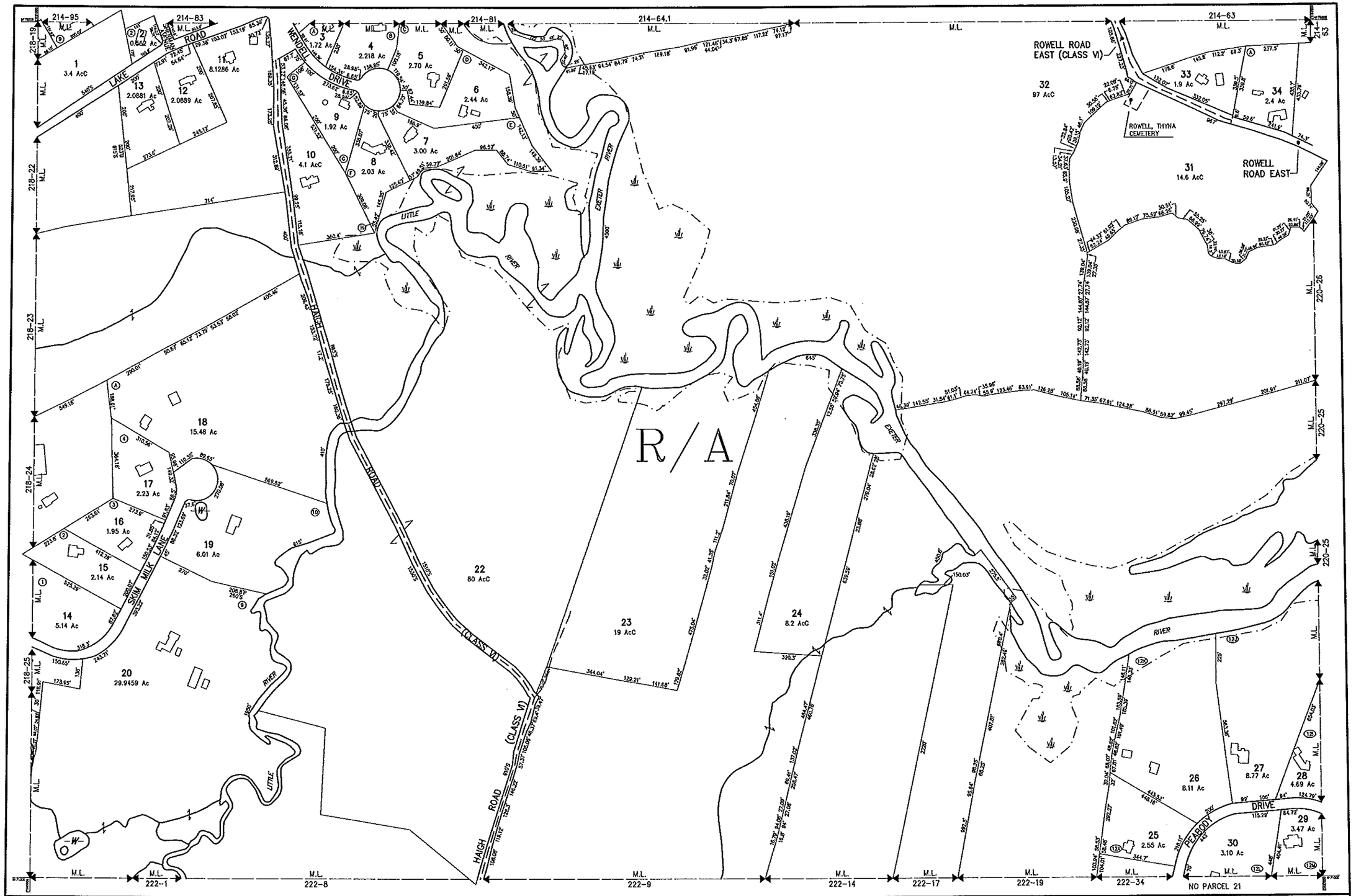

THIS MAP IS FOR ASSESSMENT PURPOSES. IT IS NOT VALID FOR LEGAL DESCRIPTION OR CONVEYANCE.

THE HORIZONTAL DATUM IS THE NEW HAMPSHIRE STATE PLANE COORDINATE SYSTEM, NAD 83.

PHOTOGRAPHY DATE: APRIL 17, 2003

COMPLETION DATE: SEPTEMBER 30, 2004

PRODUCED IN 2004 BY

CAI Technologies

11 PLEASANT STREET, LITTLETON, NH 03561
800 322 4540 - WWW.CAI-TECH.COM

LEGEND

AREA SURVEYED . . . . . Ac
AREA CALCULATED . . . . . AcC
RECORD DIMENSION . . . . . .100'
SCALED DIMENSION . . . . . .100'S
MATCH LINE . . . . . M.L.
WATER . . . . . W

EXEMPT PROPERTY . . . . . (E)
SUBDIVISION LOT NO. . . . . (2)
BUILDING . . . . . .
RIGHT OF WAY/ACCESS . . . . . R/W
COMMON OWNERSHIP . . . . . .
WETLANDS . . . . . .

SCALE 1" = 200'

FEET 100 0 200 400 600

METERS 50 0 50 100 150

REVISED TO : APRIL 1, 2014

PROPERTY MAPS

BRENTWOOD

NEW HAMPSHIRE

INDEX DIAGRAM

215	214	213
218		220
223	222	221

ON

MAP NO.

219

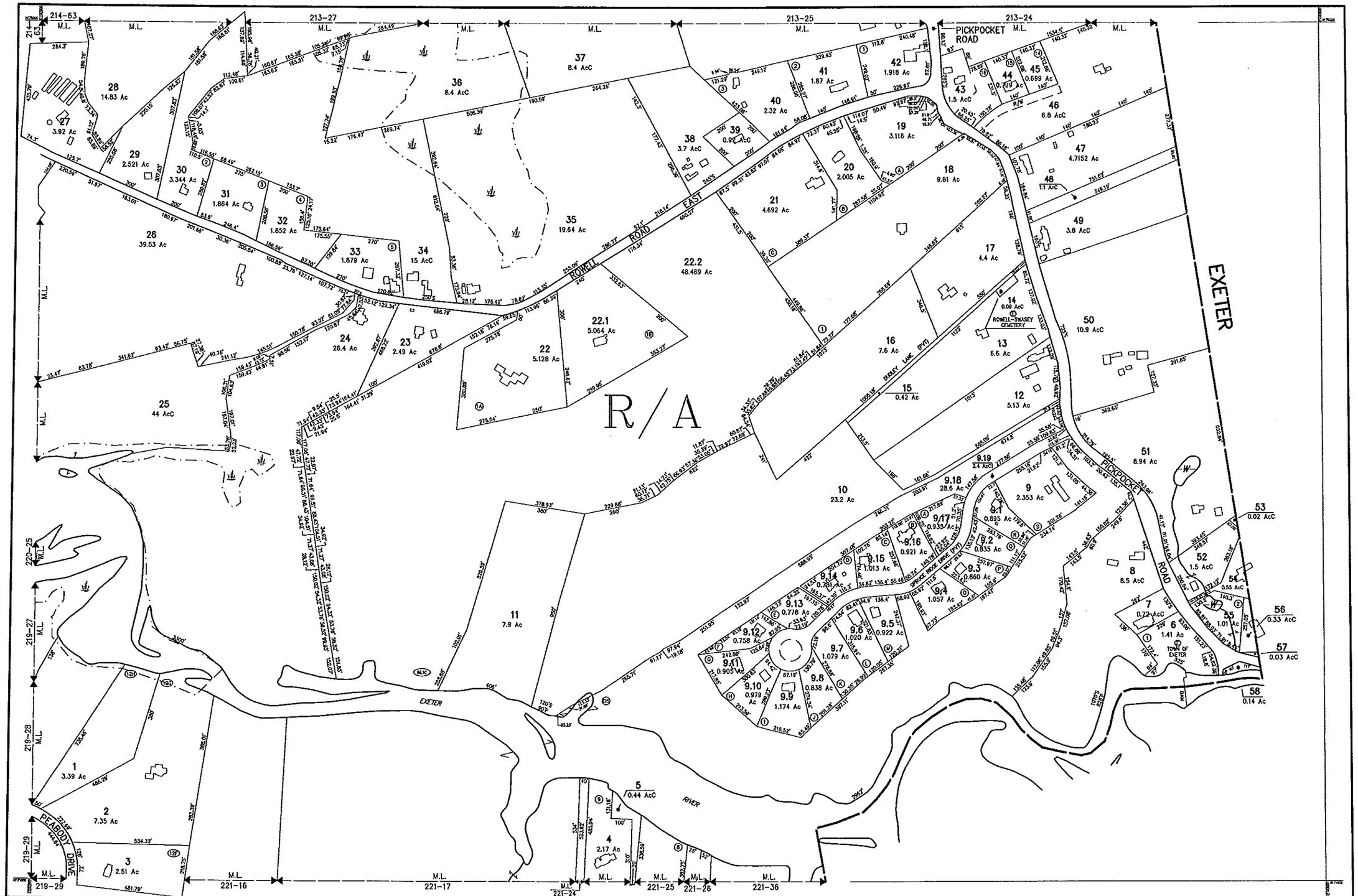

THIS MAP IS FOR ASSESSMENT PURPOSES. IT IS NOT VALID FOR LEGAL DESCRIPTION OR CONVEYANCE.

THE HORIZONTAL DATUM IS THE NEW HAMPSHIRE STATE PLANE COORDINATE SYSTEM, NAD 83.

PHOTOGRAPHY DATE: APRIL 17, 2003

COMPLETION DATE: SEPTEMBER 30, 2004

PRODUCED IN 2004 BY

CAI Technologies

Precision Mapping Geospatial Solutions

11 PLEASANT STREET, LITTLETON, NH 03561

800.322.4540 - WWW.CAI-TECH.COM

LEGEND

AREA SURVEYED	Ac
AREA CALCULATED	AcC
RECORD DIMENSION	100'
SCALED DIMENSION	100'S
MATCH LINE	M.L.
WATER	W
EXEMPT PROPERTY	①
SUBDIVISION LOT NO.	②
BUILDING	
RIGHT OF WAY/ACCESS	R/W
COMMON OWNERSHIP	
WETLANDS	W

SCALE 1" = 200'

FEET 100 0 200 400 600

METERS 50 0 50 100 150

REVISED TO : APRIL 1, 2014

PROPERTY MAPS

BRENTWOOD

NEW HAMPSHIRE

INDEX DIAGRAM

214 213 219 222 221

MAP NO. 220

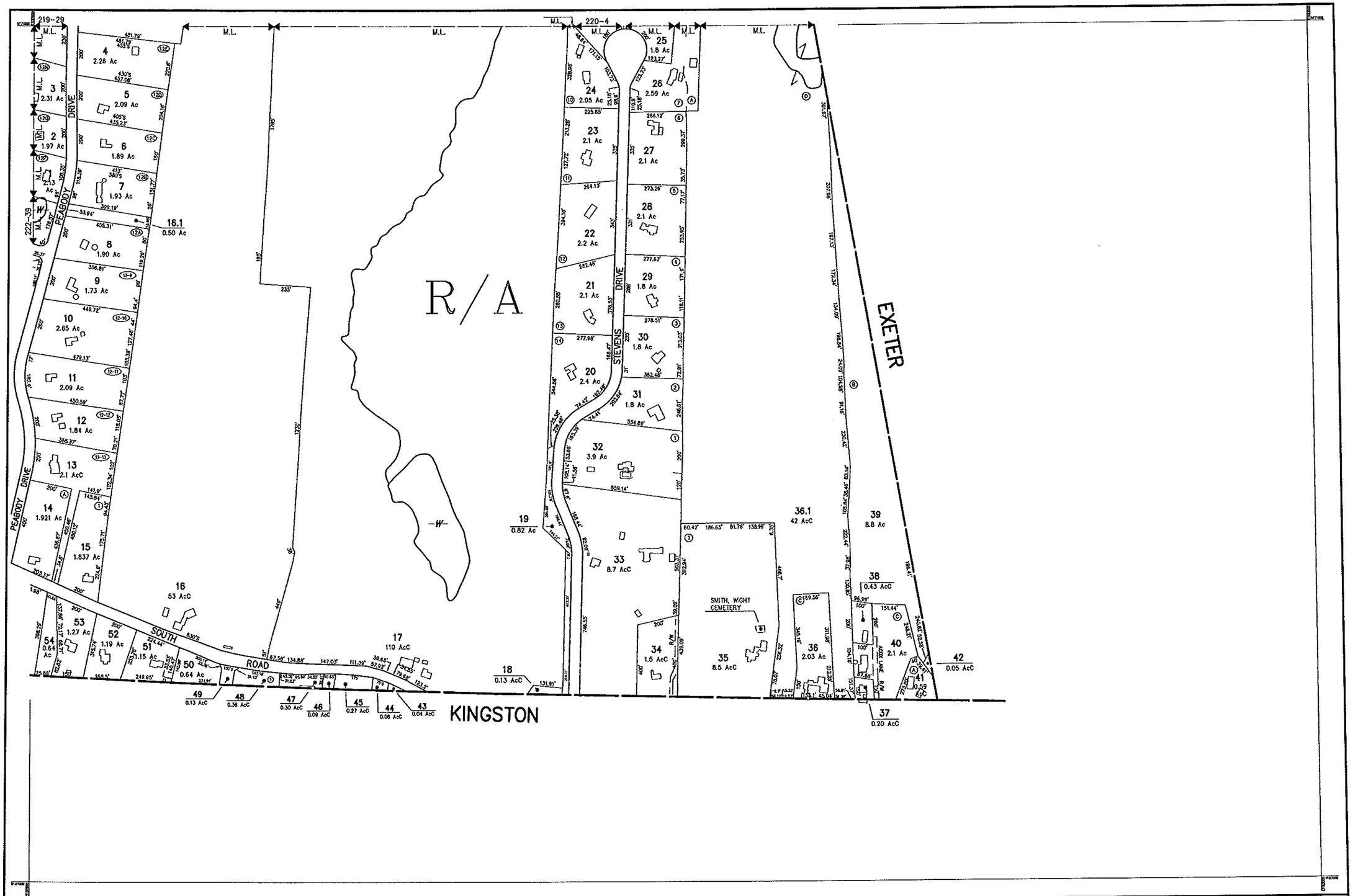

THIS MAP IS FOR ASSESSMENT PURPOSES. IT IS NOT VALID FOR LEGAL DESCRIPTION OR CONVEYANCE.

THE HORIZONTAL DATUM IS THE NEW HAMPSHIRE STATE PLANE COORDINATE SYSTEM, NAD 83.

PHOTOGRAPHY DATE: APRIL 17, 2003

COMPLETION DATE: SEPTEMBER 30, 2004

PRODUCED IN 2004 BY

CAI Technologies

11 PLEASANT STREET, LITTLETON, NH 03561
800 322 4540 - WWW.CAITECH.COM

LEGEND

AREA SURVEYED . . . . . Ac
AREA CALCULATED . . . . . AcC
RECORD DIMENSION . . . . . 100'
SCALED DIMENSION . . . . . 100'S
MATCH LINE . . . . . M.L.
WATER . . . . . -W-

EXEMPT PROPERTY . . . . . ①
SUBDIVISION LOT NO. . . . . ②
BUILDING . . . . . .
RIGHT OF WAY/ACCESS . . . . . .
COMMON OWNERSHIP . . . . . .
WETLANDS . . . . . .

SCALE 1" = 200'

FEET 100 0 200 400 600

METERS 50 0 50 100 150

REVISED TO : APRIL 1, 2014

PROPERTY MAPS

BRENTWOOD

NEW HAMPSHIRE

INDEX DIAGRAM

219 220 222

GN

MAP NO.

221

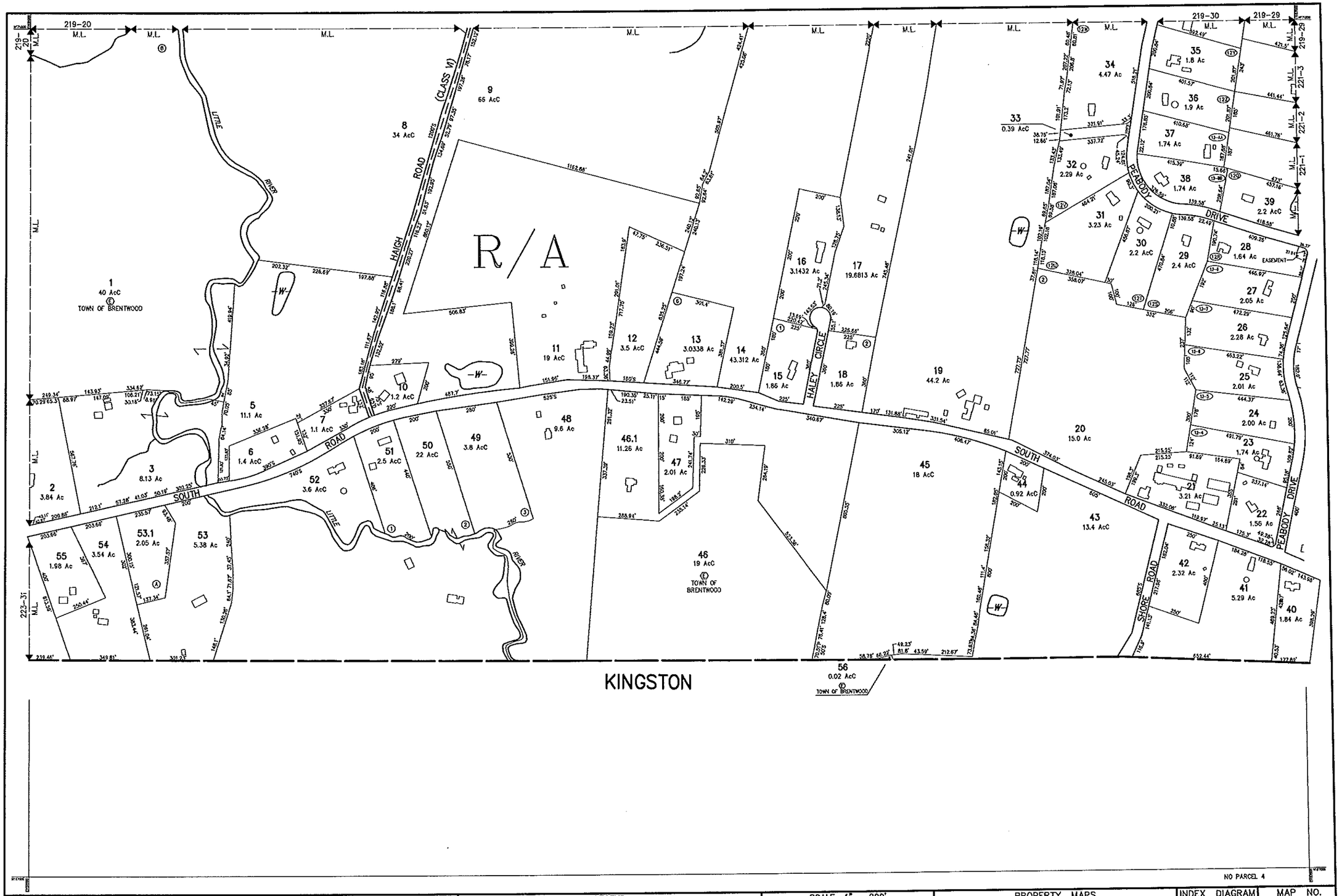

THIS MAP IS FOR ASSESSMENT PURPOSES. IT IS NOT VALID FOR LEGAL DESCRIPTION OR CONVEYANCE.

THE HORIZONTAL DATUM IS THE NEW HAMPSHIRE STATE PLANE COORDINATE SYSTEM, NAD 83.

PHOTOGRAPHY DATE: APRIL 17, 2003

COMPLETION DATE: SEPTEMBER 30, 2004

PRODUCED IN 2004 BY

CAI Technologies

11 PLEASANT STREET, LITTLETON, NH 03561
800 322 4540 - WWW.CAI-TECH.COM

LEGEND

AREA SURVEYED	Ac
AREA CALCULATED	AcC
RECORD DIMENSION	100'
SCALED DIMENSION	100'S
MATCH LINE	M.L.
WATER	W
EXEMPT PROPERTY	E
SUBDIVISION LOT NO.	2
BUILDING	
RIGHT OF WAY/ACCESS	R/W
COMMON OWNERSHIP	
WETLANDS	W

SCALE 1" = 200'

FEET 100 0 200 400 600

METERS 50 0 50 100 150

REVISED TO : APRIL 1, 2014

PROPERTY MAPS

BRENTWOOD

NEW HAMPSHIRE

INDEX DIAGRAM

218	219	220
223		221

MAP NO. 222

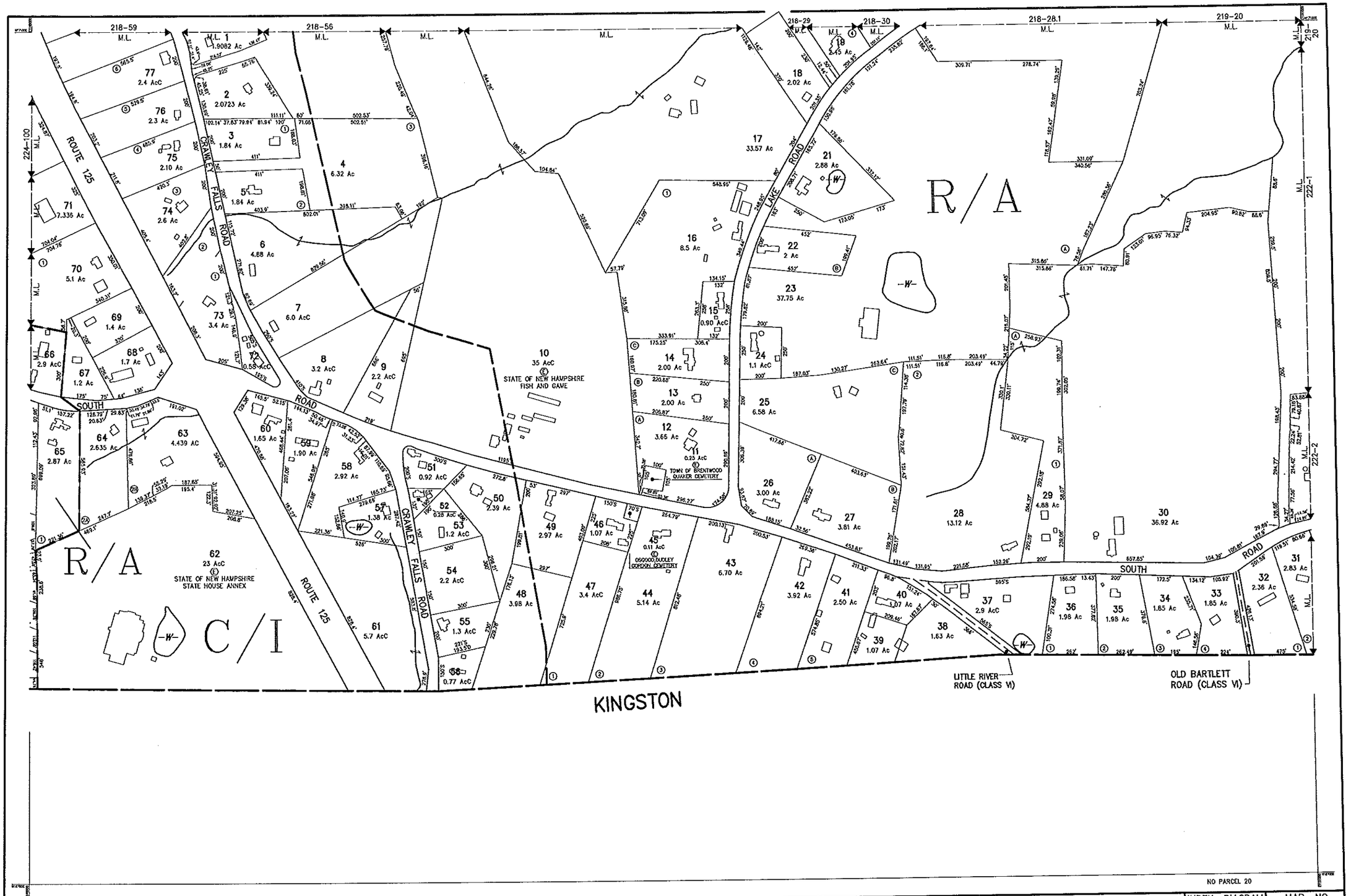

THIS MAP IS FOR ASSESSMENT PURPOSES. IT IS NOT VALID FOR LEGAL DESCRIPTION OR CONVEYANCE.

THE HORIZONTAL DATUM IS THE NEW HAMPSHIRE STATE PLANE COORDINATE SYSTEM, NAD 83.

PHOTOGRAPHY DATE: APRIL 17, 2003

COMPLETION DATE: SEPTEMBER 30, 2004

PRODUCED IN 2004 BY

CAI Technologies

11 PLEASANT STREET, LITTLETON, NH 03561
800.322.4540 - WWW.CAI-TECH.COM

LEGEND

AREA SURVEYED . . . . . Ac
AREA CALCULATED . . . . . AcC
RECORD DIMENSION . . . . . 100'
SCALED DIMENSION . . . . . 100'S
MATCH LINE . . . . . M.L.
WATER . . . . . -W-

EXEMPT PROPERTY . . . . . E
SUBDIVISION LOT NO. 2
BUILDING . . . . .
RIGHT OF WAY/ACCESS . . . . . R/W
COMMON OWNERSHIP . . . . .
WETLANDS . . . . . W

SCALE 1" = 200'

FEET 100 0 200 400 600

METERS 50 0 50 100 150

REVISED TO : APRIL 1, 2013

PROPERTY MAPS

BRENTWOOD

NEW HAMPSHIRE

INDEX DIAGRAM

217 218 219
224 222

MAP NO.

223

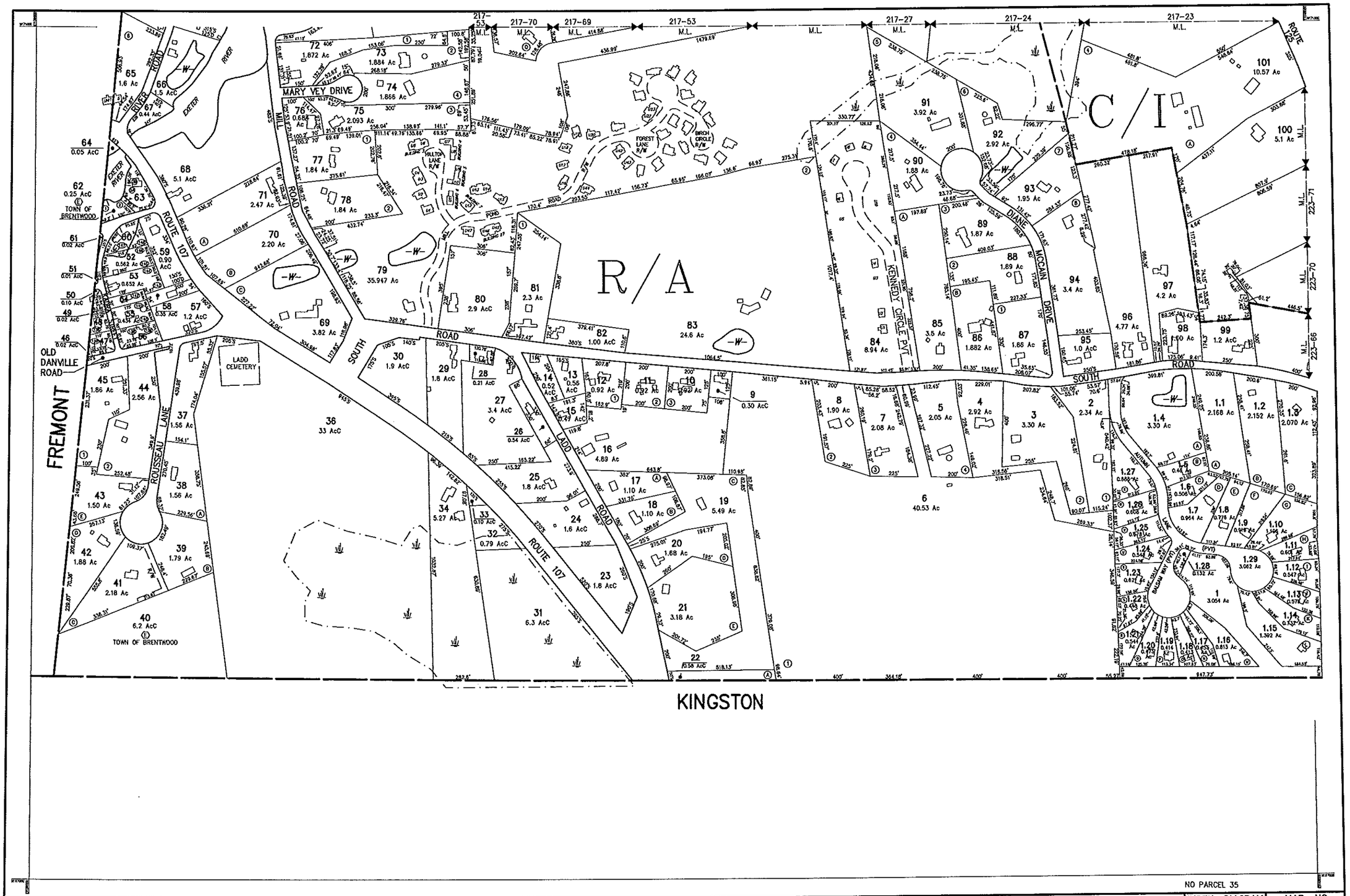

THIS MAP IS FOR ASSESSMENT PURPOSES. IT IS NOT VALID FOR LEGAL DESCRIPTION OR CONVEYANCE.

THE HORIZONTAL DATUM IS THE NEW HAMPSHIRE STATE PLANE COORDINATE SYSTEM, NAD 83.

PHOTOGRAPHY DATE: APRIL 17, 2003

COMPLETION DATE: SEPTEMBER 30, 2004

PRODUCED IN 2004 BY

CAI Technologies

11 PLEASANT STREET, LITTLETON, NH 03561
800.522.4543 - WWW.CAI-TECH.COM

LEGEND

AREA SURVEYED	Ac
AREA CALCULATED	AcC
RECORD DIMENSION	100'
SCALED DIMENSION	100'S
MATCH LINE	M.L.
WATER	W
EXEMPT PROPERTY	E
SUBDIVISION LOT NO.	2
BUILDING	
RIGHT OF WAY/ACCESS	R/W
COMMON OWNERSHIP	
WETLANDS	

SCALE 1" = 200'

FEET 100 0 200 400 600

METERS 50 0 50 100 150

REVISED TO : APRIL 1, 2014

PROPERTY MAPS

BRENTWOOD

NEW HAMPSHIRE

INDEX DIAGRAM

217 218 223

MAP NO. 224