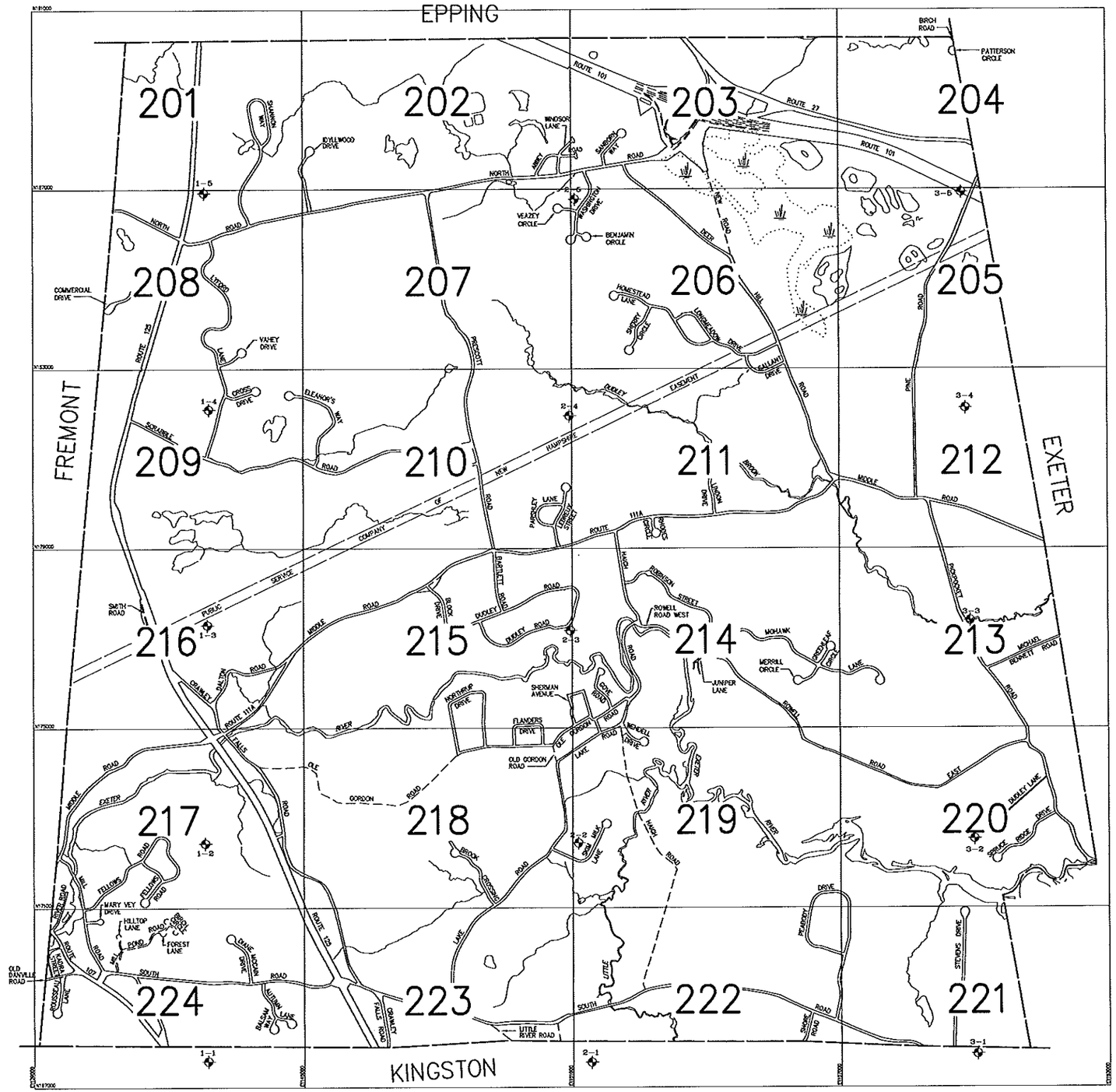

ZONING LEGEND

AS SHOWN ON MAP SHEETS

———	ZONE LIMITS
C/I	COMMERCIAL/INDUSTRIAL DISTRICT
TC	TOWN CENTER ZONE DISTRICT 1
R/A	RESIDENTIAL/AGRICULTURAL DISTRICT
MF/P	MULTIFAMILY/PROFESSIONAL OFFICE DISTRICT

SOURCE: APRIL 2004 ZONING ORDINANCE AND LAND USE DOCUMENT FOR THE TOWN OF BRENTWOOD, NEW HAMPSHIRE.

THIS MAP IS FOR ASSESSMENT PURPOSES. IT IS NOT VALID FOR LEGAL DESCRIPTION OR CONVEYANCE.

THE HORIZONTAL DATUM IS THE NEW HAMPSHIRE STATE PLANE COORDINATE SYSTEM, NAD 83.

PHOTOGRAPHY DATE: APRIL 17, 2003

COMPLETION DATE: SEPTEMBER 30, 2004

PRODUCED IN 2004 BY

CAI Technologies

11 PLEASANT STREET, LITTLETON, NH 03561
800 322-4542 · WWW.CAI-TECH.COM

LEGEND

210	MAP SHEET NUMBER
2-1	APPROXIMATE LOCATION OF PHOTO CENTER
N187000 E1139000	COORDINATE VALUE OF NEW HAMPSHIRE STATE PLANE COORDINATE SYSTEM
———	EASEMENT

SCALE 1" = 1200'

FEET 600 0 1200 2400 3600

METERS 300 0 300 600 900

REVISED TO : APRIL 1, 2013

PROPERTY MAPS

BRENTWOOD

NEW HAMPSHIRE

INDEX MAP

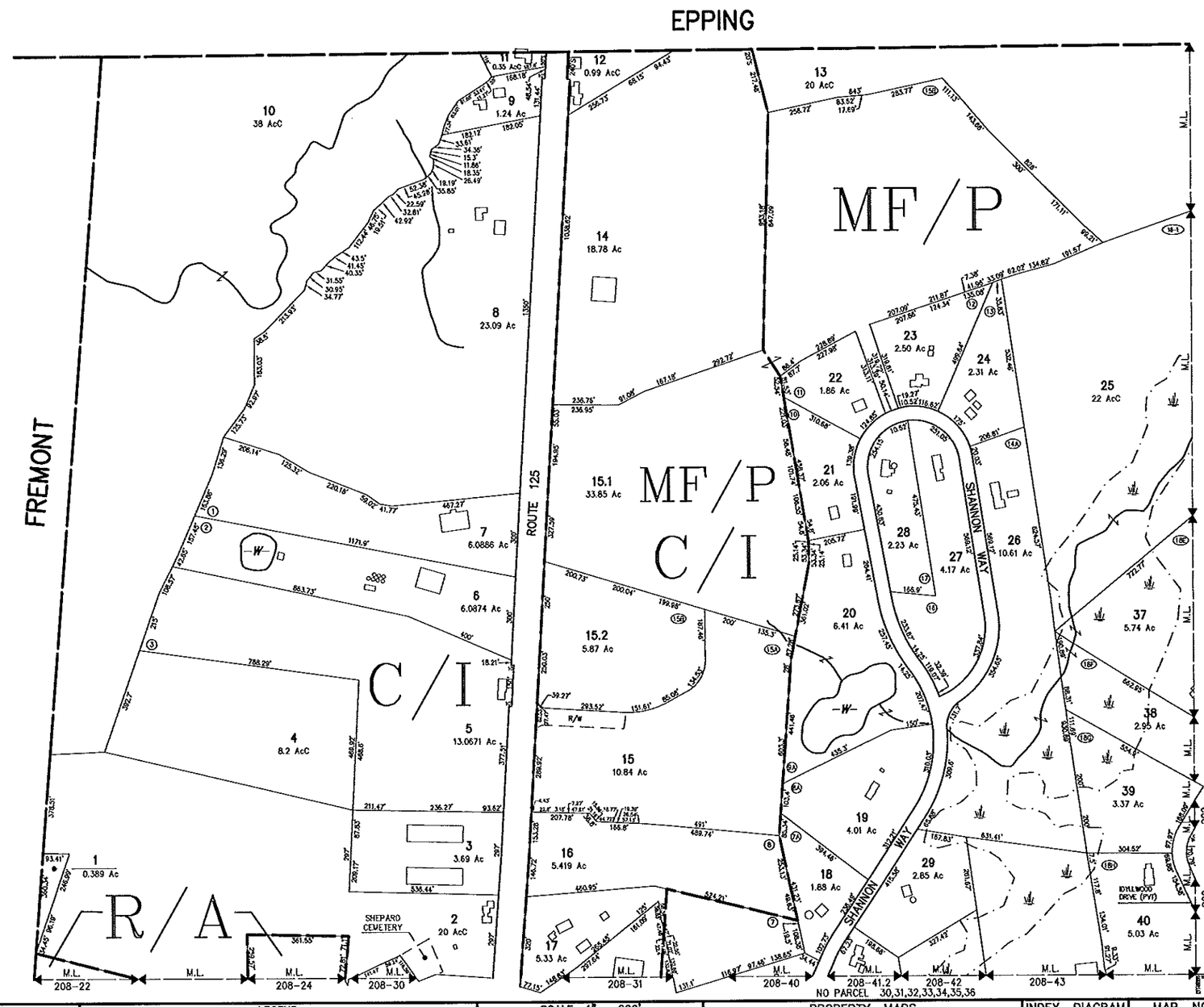

THIS MAP IS FOR ASSESSMENT PURPOSES. IT IS NOT VALID FOR LEGAL DESCRIPTION OR CONVEYANCE.

THE HORIZONTAL DATUM IS THE NEW HAMPSHIRE STATE PLANE COORDINATE SYSTEM, NAD 83.

PHOTOGRAPHY DATE: APRIL 17, 2003

COMPLETION DATE: SEPTEMBER 30, 2004

PRODUCED IN 2004 BY

CAI Technologies

Precision Mapping Geospatial Solutions

11 PLEASANT STREET, LITTLETON, NH 03561

800 322 4540 - WWW.CAI-TECH.COM

LEGEND

AREA SURVEYED . . . . . Ac
AREA CALCULATED . . . . . AcC
RECORD DIMENSION . . . . . 100'
SCALED DIMENSION . . . . . 100'S
MATCH LINE . . . . . M.L.
WATER . . . . . -W-

EXEMPT PROPERTY. . . . . (4)
SUBDIVISION LOT NO.. . . . . (3)
BUILDING. . . . . .
RIGHT OF WAY/ACCESS. . . . . R/W
COMMON OWNERSHIP. . . . . .
WETLANDS. . . . . .

SCALE 1" = 200'

FEET 100 0 200 400 600

METERS 50 0 50 100 150

REVISED TO : APRIL 1, 2013

PROPERTY MAPS

BRENTWOOD

NEW HAMPSHIRE

INDEX DIAGRAM

202 208 207

MAP NO. 201

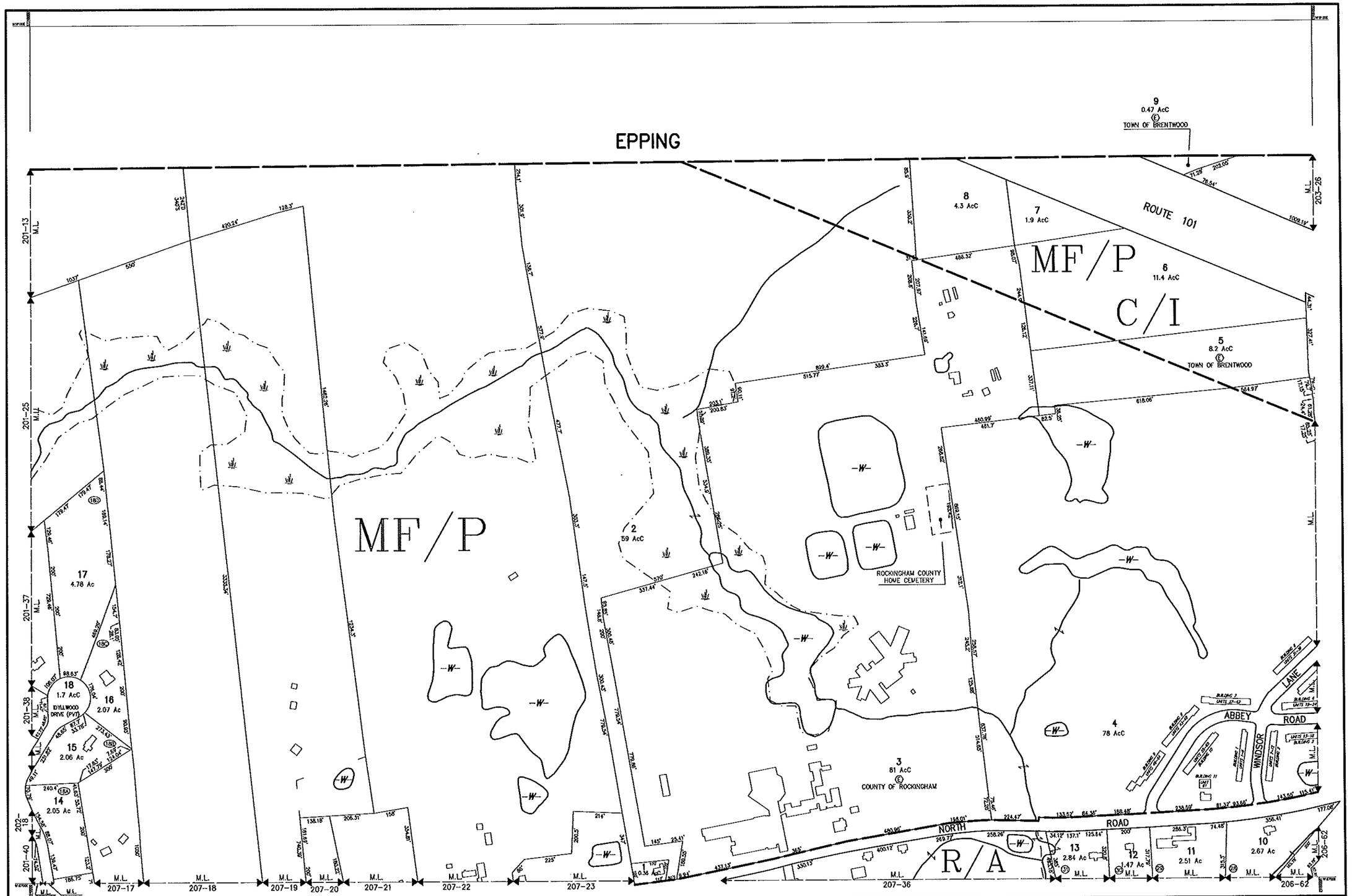

THIS MAP IS FOR ASSESSMENT PURPOSES. IT IS NOT VALID FOR LEGAL DESCRIPTION OR CONVEYANCE.

THE HORIZONTAL DATUM IS THE NEW HAMPSHIRE STATE PLANE COORDINATE SYSTEM, NAD 83.

PHOTOGRAPHY DATE: APRIL 17, 2003

COMPLETION DATE: SEPTEMBER 30, 2004

PRODUCED IN 2004 BY

CAI Technologies

11 PLEASANT STREET, LITTLETON, NH 03561
800 522 4540 - WWW.CAI-TECH.COM

LEGEND

AREA SURVEYED . . . . . Ac
AREA CALCULATED . . . . . AcC
RECORD DIMENSION . . . . . 100'
SCALED DIMENSION . . . . . 100'S
MATCH LINE . . . . . M.L.
WATER . . . . . -W-

EXEMPT PROPERTY . . . . . (1)
SUBDIVISION LOT NO. . . . . (2)
BUILDING . . . . .
RIGHT OF WAY/ACCESS . . . . . R/W
COMMON OWNERSHIP . . . . .
WETLANDS . . . . .

SCALE 1" = 200'

FEET 100 0 200 400 600

METERS 50 0 50 100 150

REVISED TO : APRIL 1, 2013

PROPERTY MAPS

BRENTWOOD

NEW HAMPSHIRE

INDEX DIAGRAM

201		203
208	207	206

ON

MAP NO. 202

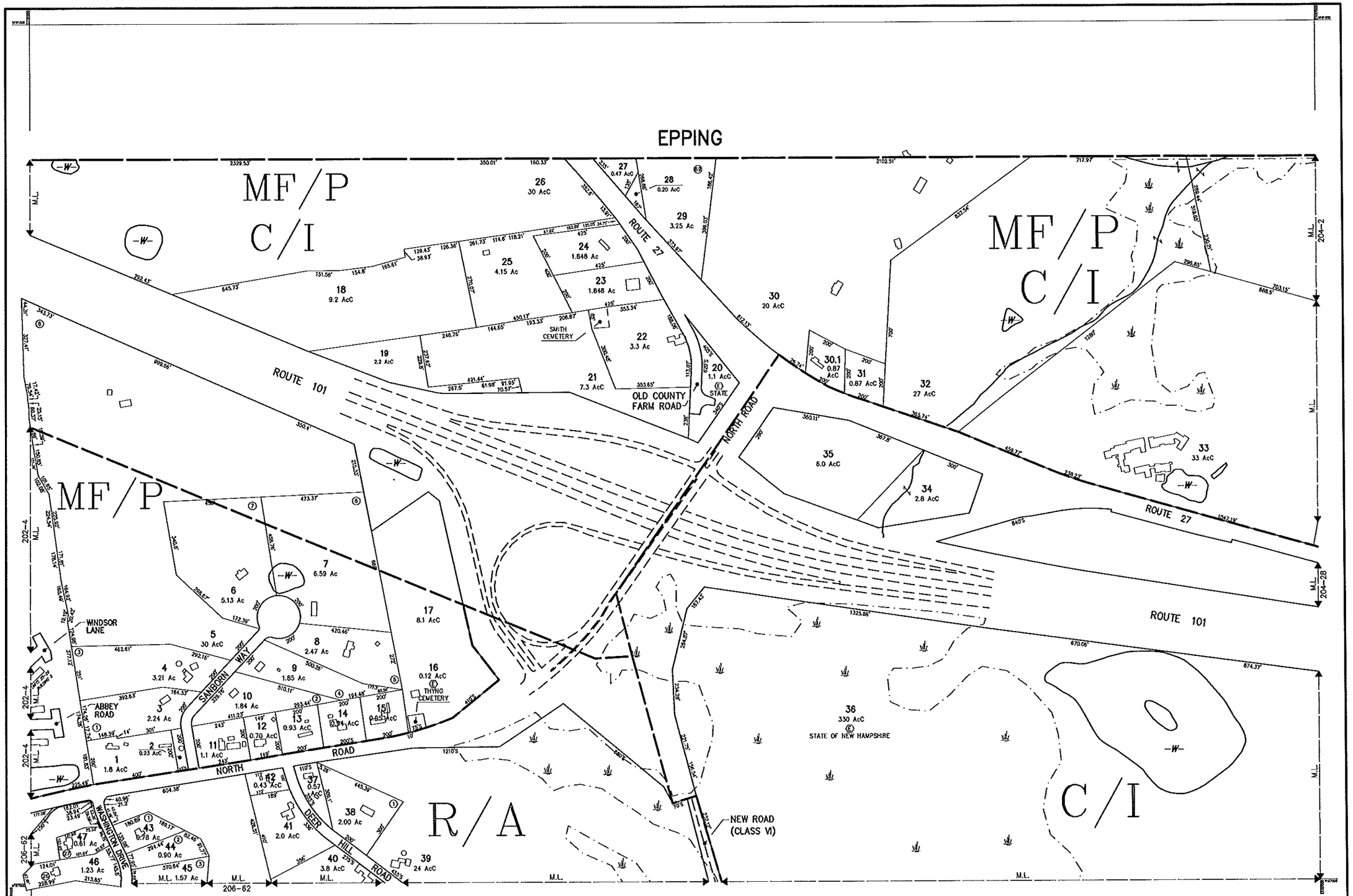

THIS MAP IS FOR ASSESSMENT PURPOSES. IT IS NOT VALID FOR LEGAL DESCRIPTION OR CONVEYANCE.

THE HORIZONTAL DATUM IS THE NEW HAMPSHIRE STATE PLANE COORDINATE SYSTEM, NAD 83.

PHOTOGRAPHY DATE: APRIL 17, 2003

COMPLETION DATE: SEPTEMBER 30, 2004

PRODUCED IN 2004 BY

CAI Technologies

Precision Mapping Geographic Solutions

11 PLEASANT STREET, LITTLETON, NH 03561
800 322 4540 - WWW.CAI-TECH.COM

LEGEND

AREA SURVEYED . . . . . Ac
AREA CALCULATED . . . . . AcC
RECORD DIMENSION . . . . . 100'
SCALED DIMENSION . . . . . 100'S
MATCH LINE . . . . . M.L.
WATER . . . . . -W-

EXEMPT PROPERTY. . . . . (E)
SUBDIVISION LOT NO.. . . . . (2)
BUILDING. . . . . .
RIGHT OF WAY/ACCESS. . . . . R/W
COMMON OWNERSHIP. . . . . .
WETLANDS. . . . . (W)

SCALE 1" = 200'

FEET 100 0 200 400 600

METERS 50 0 50 100 150

REVISED TO : APRIL 1, 2013

PROPERTY MAPS

BRENTWOOD

NEW HAMPSHIRE

INDEX DIAGRAM

202		204
207	206	205

GN N

MAP NO. 203

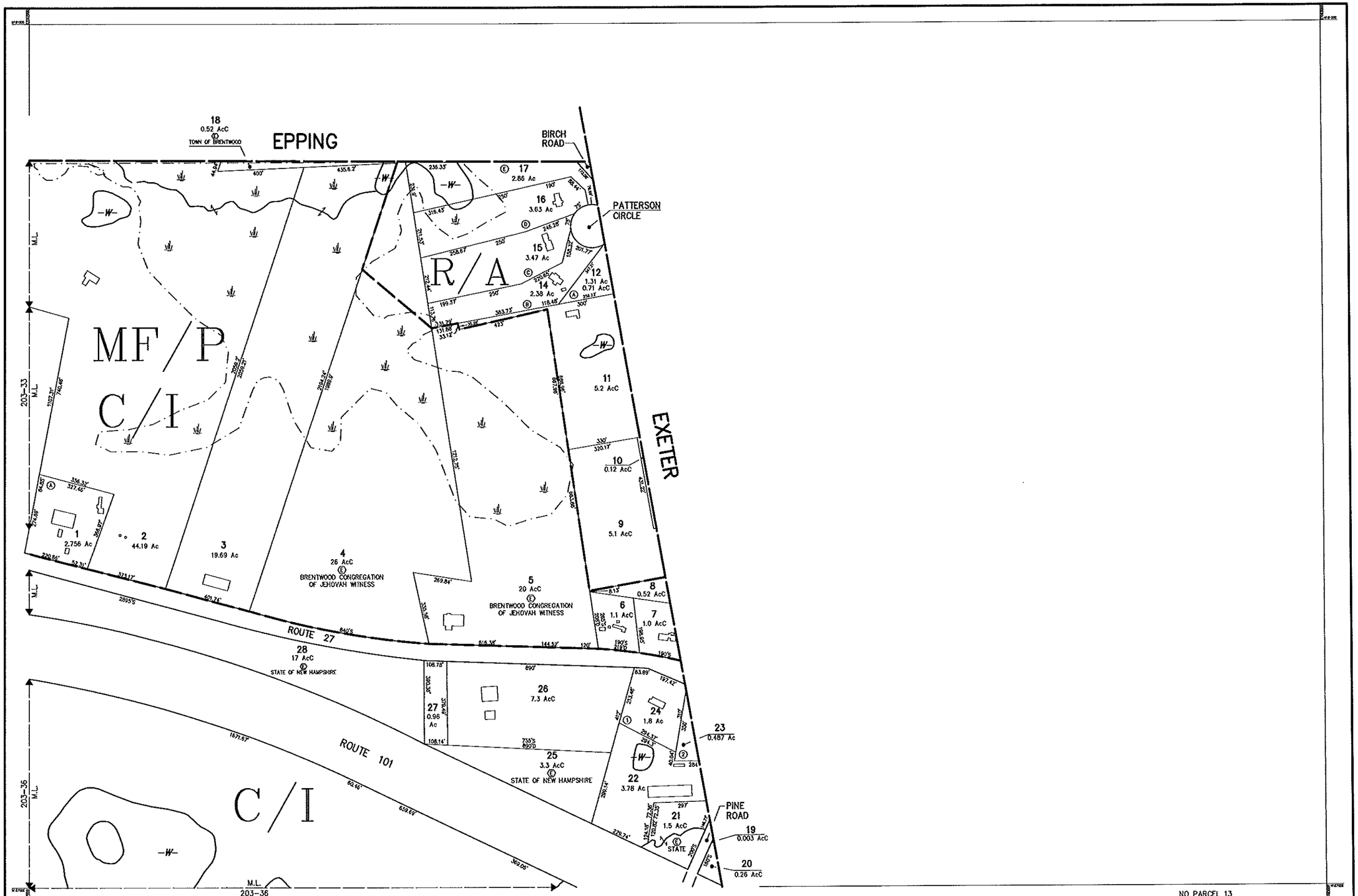

THIS MAP IS FOR ASSESSMENT PURPOSES. IT IS NOT VALID FOR LEGAL DESCRIPTION OR CONVEYANCE.

THE HORIZONTAL DATUM IS THE NEW HAMPSHIRE STATE PLANE COORDINATE SYSTEM, NAD 83.

PHOTOGRAPHY DATE: APRIL 17, 2003

COMPLETION DATE: SEPTEMBER 30, 2004

PRODUCED IN 2004 BY

CAI Technologies

Precision Mapping Geospatial Solutions

11 PLEASANT STREET, LITTLETON, NH 03561

800.322.4343 - WWW.CAI-TECH.COM

LEGEND

AREA SURVEYED . . . . . Ac

AREA CALCULATED . . . . . AcC

RECORD DIMENSION . . . . . .100'

SCALED DIMENSION . . . . . .100'S

MATCH LINE . . . . . M.L.

WATER . . . . . W

EXEMPT PROPERTY. . . . . Ⓔ

SUBDIVISION LOT NO. . . . . ②

BUILDING. . . . . .

RIGHT OF WAY/ACCESS. . . . . R/W

COMMON OWNERSHIP. . . . . .

WETLANDS. . . . . .

FEET 100 0 200 400 600

METERS 50 0 50 100 150

SCALE 1" = 200'

REVISED TO : APRIL 1, 2013

PROPERTY MAPS

BRENTWOOD

NEW HAMPSHIRE

INDEX DIAGRAM

203 206 205

GN

MAP NO.

204

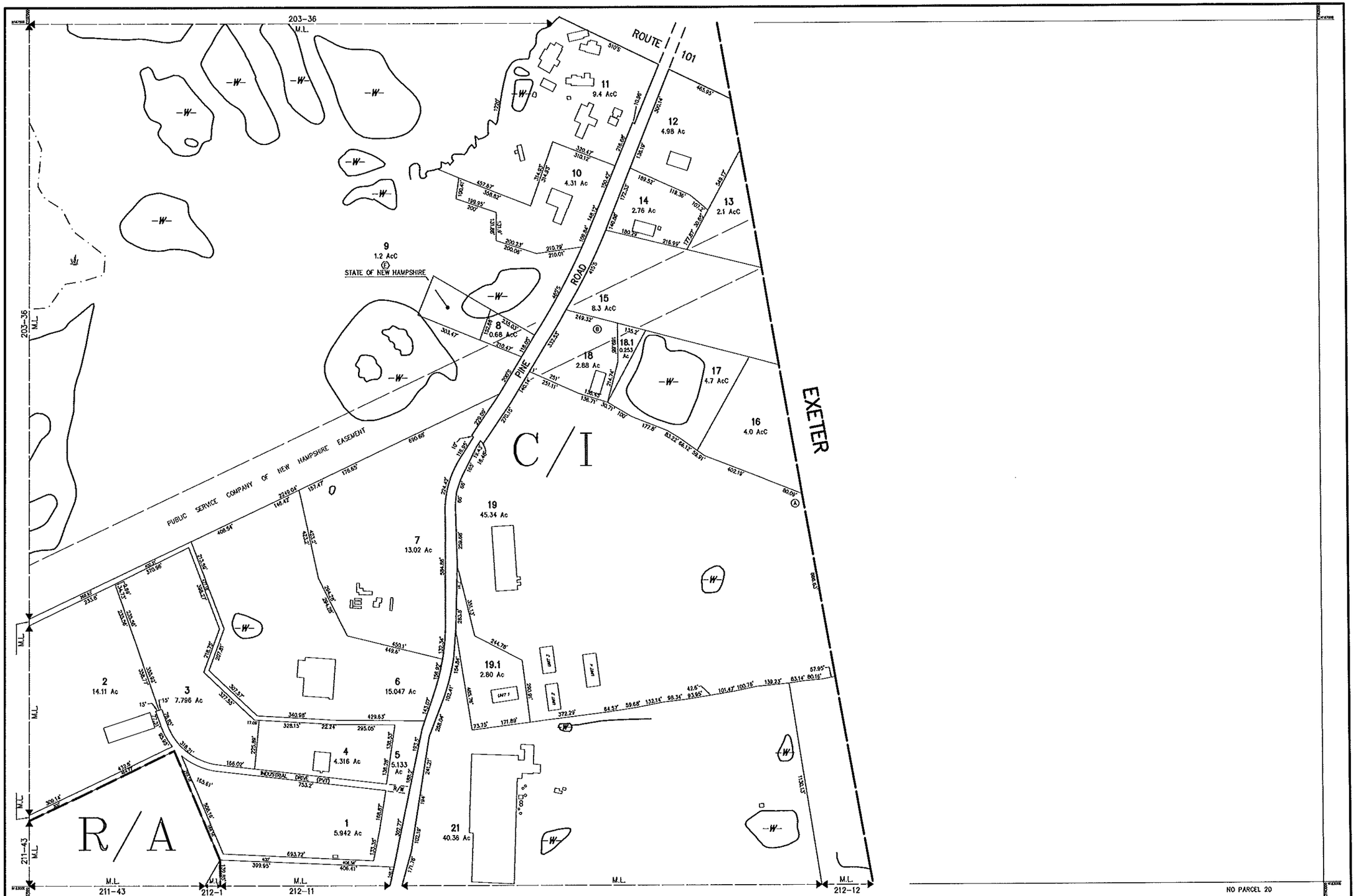

THIS MAP IS FOR ASSESSMENT PURPOSES. IT IS NOT VALID FOR LEGAL DESCRIPTION OR CONVEYANCE.

THE HORIZONTAL DATUM IS THE NEW HAMPSHIRE STATE PLANE COORDINATE SYSTEM, NAD 83.

PHOTOGRAPHY DATE: APRIL 17, 2003

COMPLETION DATE: SEPTEMBER 30, 2004

PRODUCED IN 2004 BY

CAI Technologies

Precision Mapping Design for Business

11 PLEASANT STREET, LITTLETON, NH 03561
800 322 4543 - WWW.CAI-TECH.COM

LEGEND

AREA SURVEYED	Ac	EXEMPT PROPERTY	Ⓔ
AREA CALCULATED	AcC	SUBDIVISION LOT NO.	②
RECORD DIMENSION	.100'	BUILDING	
SCALED DIMENSION	.100'S	RIGHT OF WAY/ACCESS	R/W
MATCH LINE	M.L.	COMMON OWNERSHIP	
WATER	W	WETLANDS	

SCALE 1" = 200'

FEET 100 0 200 400 600

METERS 50 0 50 100 150

REVISED TO : APRIL 1, 2013

PROPERTY MAPS

BRENTWOOD

NEW HAMPSHIRE

INDEX DIAGRAM

203 204 206 211 212

MAP NO. 205

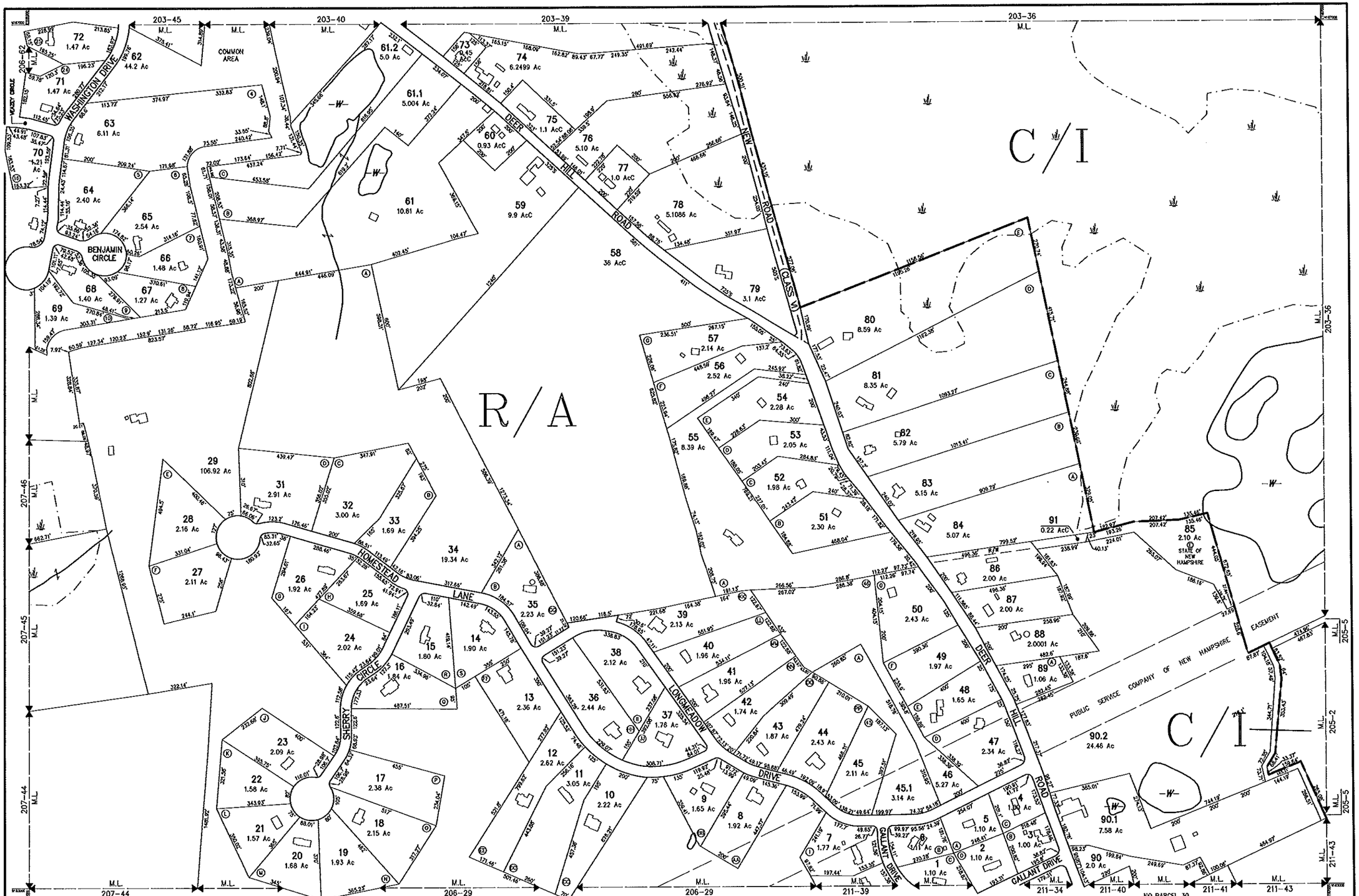

THIS MAP IS FOR ASSESSMENT PURPOSES. IT IS NOT VALID FOR LEGAL DESCRIPTION OR CONVEYANCE.

THE HORIZONTAL DATUM IS THE NEW HAMPSHIRE STATE PLANE COORDINATE SYSTEM, NAD 83.

PHOTOGRAPHY DATE: APRIL 17, 2003

COMPLETION DATE: SEPTEMBER 30, 2004

PRODUCED IN 2004 BY

CAI Technologies

11 PLEASANT STREET, LITTLETON, NH 03561
800 322 4540 - WWW.CAI-TECH.COM

LEGEND

AREA SURVEYED . . . . . Ac
AREA CALCULATED . . . . . AcC
RECORD DIMENSION . . . . . 100'
SCALED DIMENSION . . . . . 100'S
MATCH LINE . . . . . M.L.
WATER . . . . . W

EXEMPT PROPERTY . . . . . E
SUBDIVISION LOT NO. 2
BUILDING . . . . .
RIGHT OF WAY/ACCESS . . . . .
COMMON OWNERSHIP . . . . .
WETLANDS . . . . .

SCALE 1" = 200'

FEET 100 0 200 400 600

METERS 50 0 50 100 150

REVISED TO : APRIL 1, 2013

PROPERTY MAPS

BRENTWOOD

NEW HAMPSHIRE

INDEX DIAGRAM

202	203	204
207		205
210	211	212

MAP NO.

206

THIS MAP IS FOR ASSESSMENT PURPOSES. IT IS NOT VALID FOR LEGAL DESCRIPTION OR CONVEYANCE.

THE HORIZONTAL DATUM IS THE NEW HAMPSHIRE STATE PLANE COORDINATE SYSTEM, NAD 83.

PHOTOGRAPHY DATE: APRIL 17, 2003

COMPLETION DATE: SEPTEMBER 30, 2004

PRODUCED IN 2004 BY

CAI Technologies

Precise Mapping Geospatial Solutions

11 PLEASANT STREET, LITTLETON, NH 03561
800 322-4340 - WWW.CAI-TECH.COM

LEGEND

AREA SURVEYED . . . . . Ac
AREA CALCULATED . . . . . AcC
RECORD DIMENSION . . . . . 100'
SCALED DIMENSION . . . . . 100'S
MATCH LINE . . . . . M.L.
WATER . . . . . W

EXEMPT PROPERTY. . . . . E
SUBDIVISION LOT NO. 2
BUILDING . . . . . .
RIGHT OF WAY/ACCESS . . . . . ROW
COMMON OWNERSHIP. . . . . .
WETLANDS . . . . . W

SCALE 1" = 200'

FEET 100 0 200 400 600

METERS 50 0 50 100 150

REVISED TO : APRIL 1, 2013

PROPERTY MAPS

BRENTWOOD

NEW HAMPSHIRE

INDEX DIAGRAM

201	202	203
208		206
209	210	211

ON

MAP NO. 207

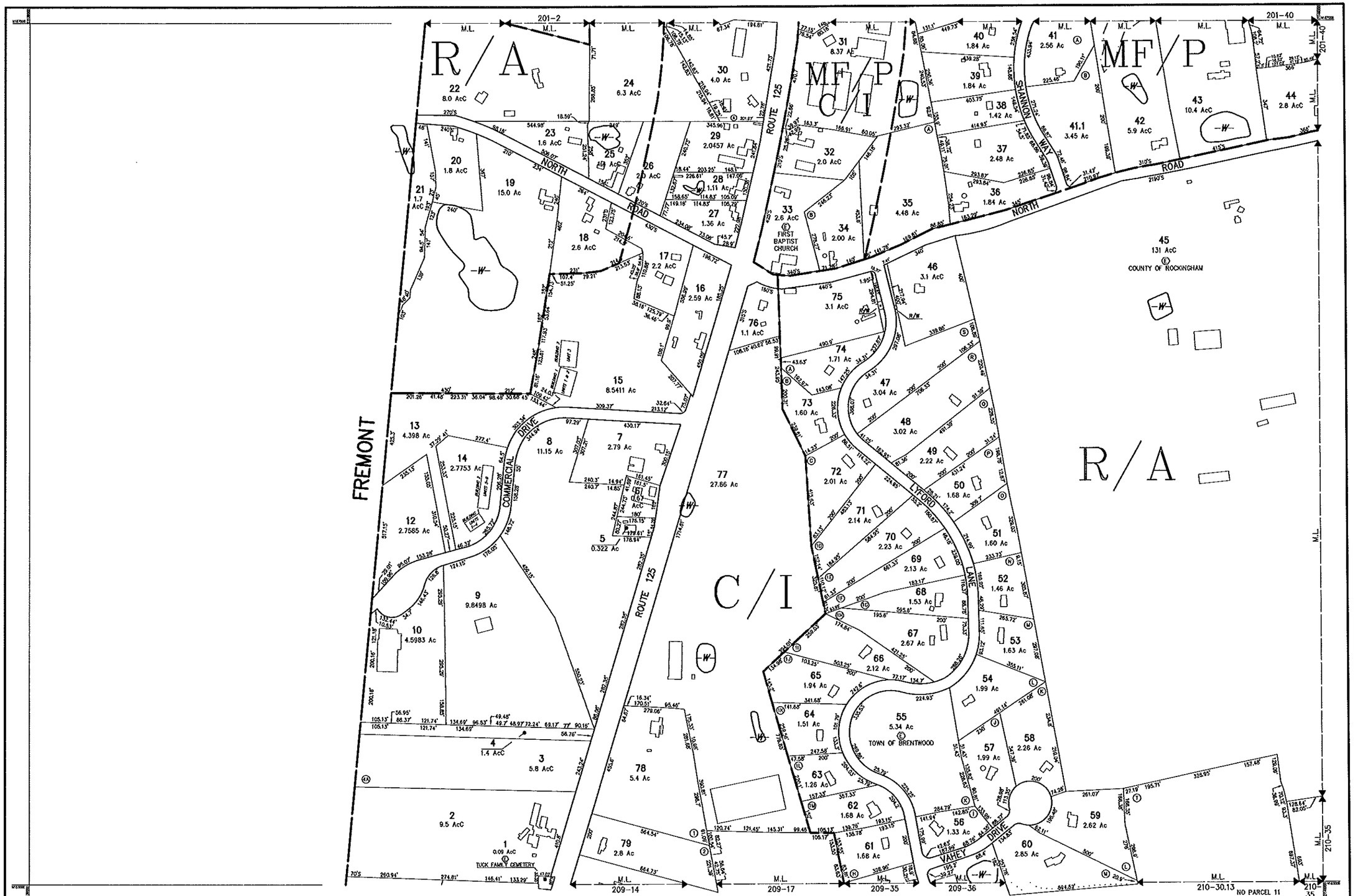

THIS MAP IS FOR ASSESSMENT PURPOSES. IT IS NOT VALID FOR LEGAL DESCRIPTION OR CONVEYANCE.

THE HORIZONTAL DATUM IS THE NEW HAMPSHIRE STATE PLANE COORDINATE SYSTEM, NAD 83.

PHOTOGRAPHY DATE: APRIL 17, 2003

COMPLETION DATE: SEPTEMBER 30, 2004

PRODUCED IN 2004 BY

CAI Technologies

11 PLEASANT STREET, LITTLETON, NH 03561
800 322 4540 - WWW.CAI-TECH.COM

LEGEND

AREA SURVEYED . . . . . Ac
AREA CALCULATED . . . . . AcC
RECORD DIMENSION . . . . . .100'
SCALED DIMENSION . . . . . .100'S
MATCH LINE . . . . . M.L.
WATER . . . . . W

EXEMPT PROPERTY . . . . . E
SUBDIVISION LOT NO. 2
BUILDING . . . . . .
RIGHT OF WAY/ACCESS . . . . . R/W
COMMON OWNERSHIP . . . . . .
WETLANDS . . . . . .

SCALE 1" = 200'

FEET 100 0 200 400 600

METERS 50 0 50 100 150

REVISED TO : APRIL 1, 2013

PROPERTY MAPS

BRENTWOOD

NEW HAMPSHIRE

INDEX DIAGRAM

201	202
	207
209	210

GN

MAP NO.

208

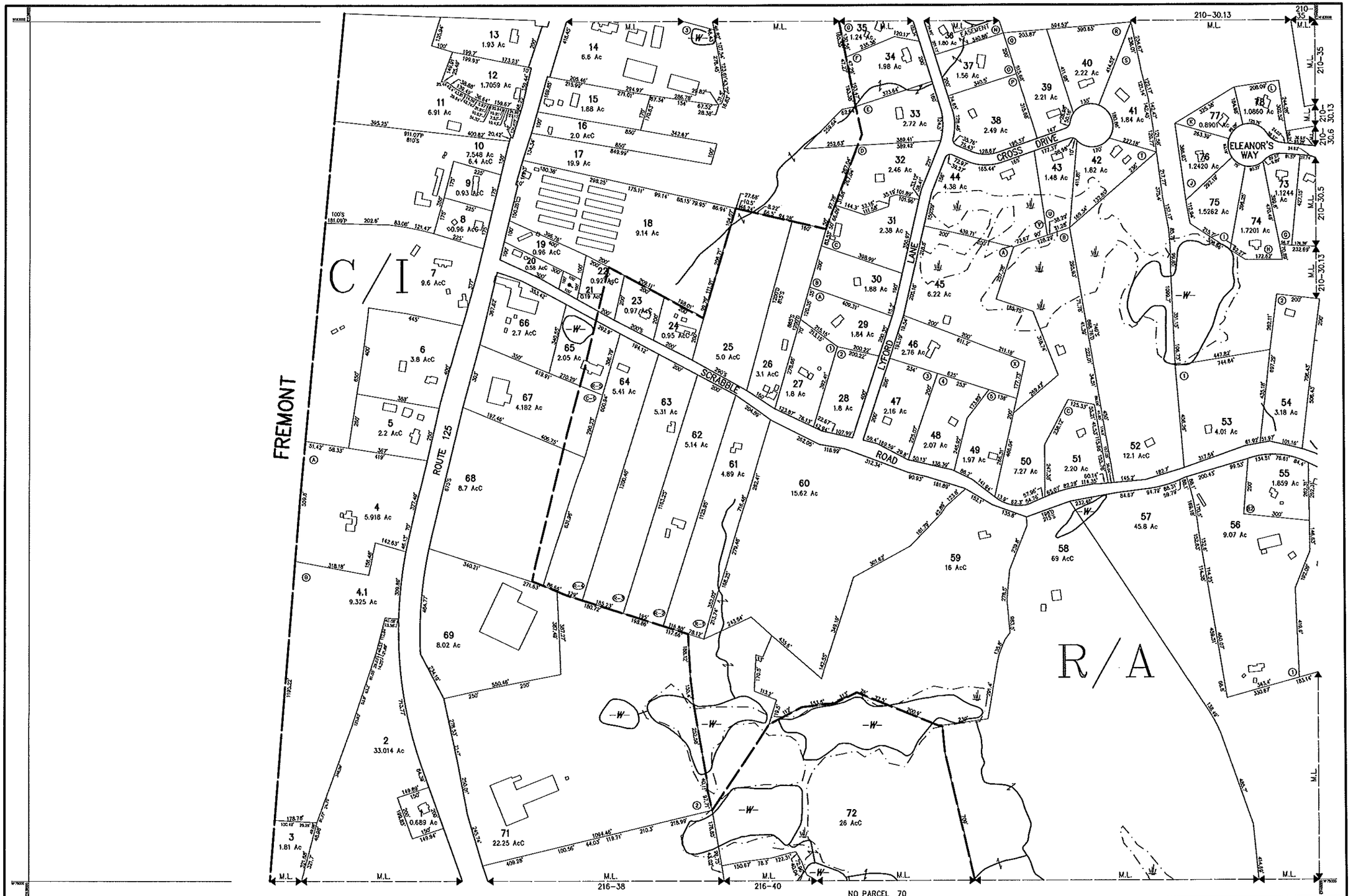

THIS MAP IS FOR ASSESSMENT PURPOSES. IT IS NOT VALID FOR LEGAL DESCRIPTION OR CONVEYANCE.

THE HORIZONTAL DATUM IS THE NEW HAMPSHIRE STATE PLANE COORDINATE SYSTEM, NAD 83.

PHOTOGRAPHY DATE: APRIL 17, 2003

COMPLETION DATE: SEPTEMBER 30, 2004

PRODUCED IN 2004 BY

CAT Technologies

11 PLEASANT STREET, LITTLETON, NH 03561
800 322 4540 - WWW.CAT-TECH.COM

LEGEND

AREA SURVEYED . . . . . Ac
AREA CALCULATED . . . . . AcC
RECORD DIMENSION . . . . . 100'
SCALED DIMENSION . . . . . 100'S
MATCH LINE . . . . . M.L.
WATER . . . . . -W-

EXEMPT PROPERTY. . . . . (E)
SUBDIVISION LOT NO.. . . . . (2)
BUILDING. . . . . .
RIGHT OF WAY/ACCESS. . . . . R/W
COMMON OWNERSHIP. . . . . .
WETLANDS. . . . . .

SCALE 1" = 200'

FEET 100 0 200 400 600

METERS 50 0 50 100 150

REVISED TO : APRIL 1, 2013

PROPERTY MAPS

BRENTWOOD

NEW HAMPSHIRE

INDEX DIAGRAM

208 207
210
216 215

GN

MAP NO.

209

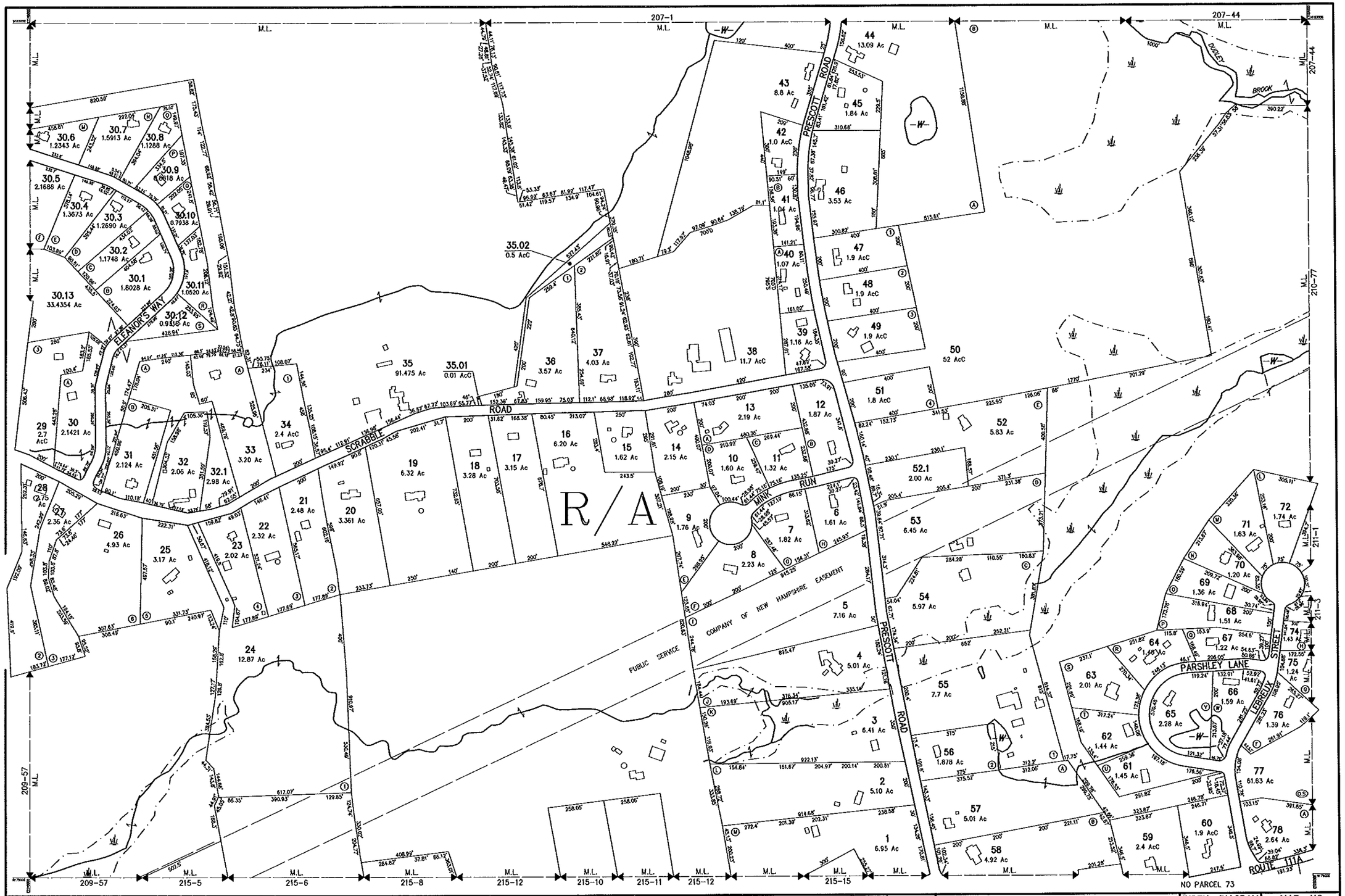

THIS MAP IS FOR ASSESSMENT PURPOSES. IT IS NOT VALID FOR LEGAL DESCRIPTION OR CONVEYANCE.

THE HORIZONTAL DATUM IS THE NEW HAMPSHIRE STATE PLANE COORDINATE SYSTEM, NAD 83.

PHOTOGRAPHY DATE: APRIL 17, 2003

COMPLETION DATE: SEPTEMBER 30, 2004

PRODUCED IN 2004 BY

CAI Technologies

11 PLEASANT STREET, LITTLETON, NH 03561
800 322 4540 - WWW.CAI-TECH.COM

LEGEND

AREA SURVEYED . . . . . Ac
AREA CALCULATED . . . . . AcC
RECORD DIMENSION . . . . . 100'
SCALED DIMENSION . . . . . 100'S
MATCH LINE . . . . . M.L.
WATER . . . . . -W-

EXEMPT PROPERTY . . . . . (E)
SUBDIVISION LOT NO. . . . . (2)
BUILDING . . . . .
RIGHT OF WAY/ACCESS . . . . . R/A
COMMON OWNERSHIP . . . . .
WETLANDS . . . . .

SCALE 1" = 200'

FEET 100 0 200 400 600

METERS 50 0 50 100 150

REVISED TO : APRIL 1, 2013

PROPERTY MAPS

BRENTWOOD

NEW HAMPSHIRE

INDEX DIAGRAM

208	207	206
209		211
216	215	214

MAP NO. 210

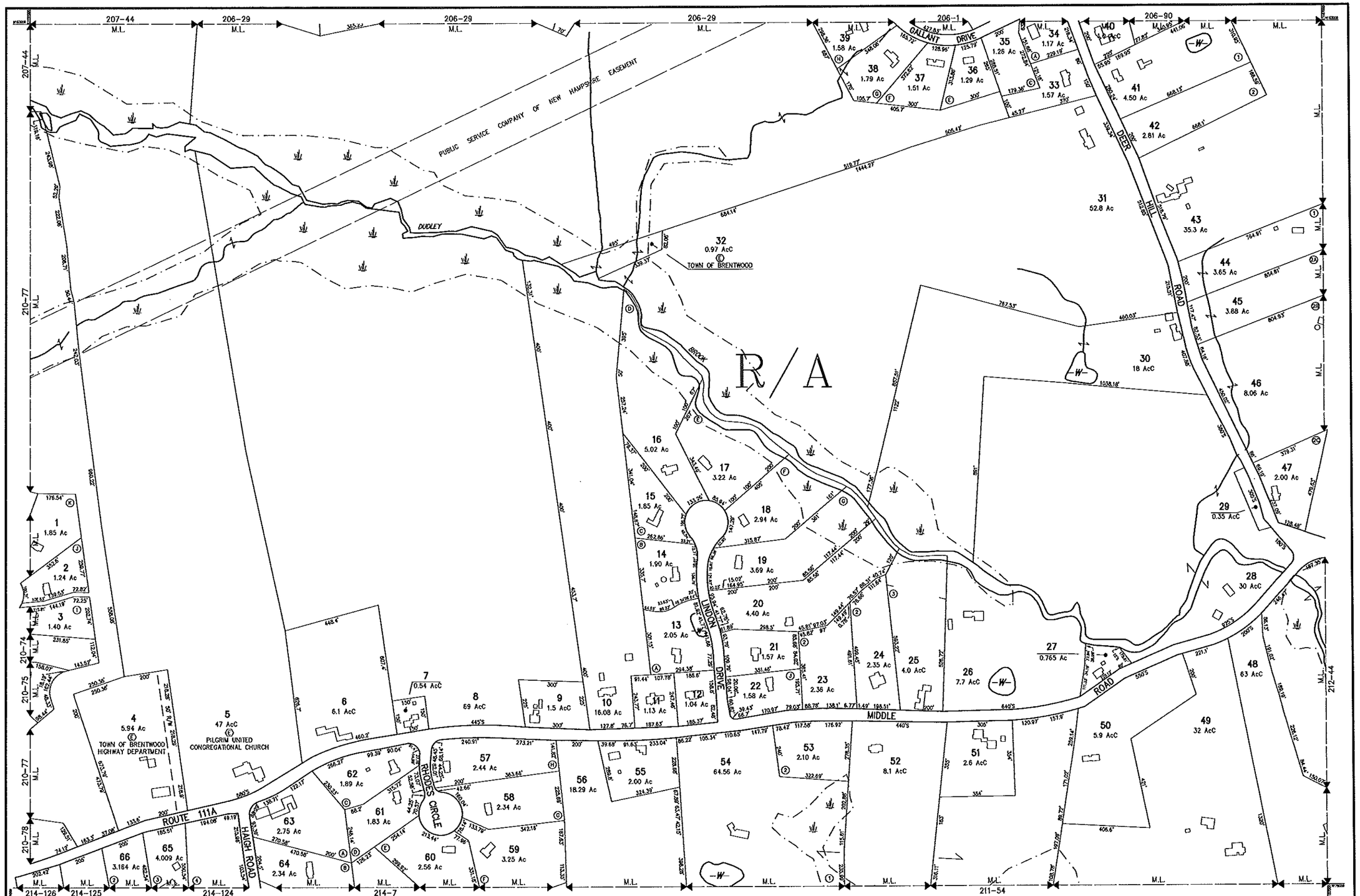

THIS MAP IS FOR ASSESSMENT PURPOSES. IT IS NOT VALID FOR LEGAL DESCRIPTION OR CONVEYANCE.

THE HORIZONTAL DATUM IS THE NEW HAMPSHIRE STATE PLANE COORDINATE SYSTEM, NAD 83.

PHOTOGRAPHY DATE: APRIL 17, 2003

COMPLETION DATE: SEPTEMBER 30, 2004

PRODUCED IN 2004 BY

CAI Technologies

11 PLEASANT STREET, LITTLETON, NH 03561
800 322 4540 - WWW.CAI-TECH.COM

LEGEND

AREA SURVEYED . . . . . Ac
AREA CALCULATED . . . . . AcC
RECORD DIMENSION . . . . . 100'
SCALED DIMENSION . . . . . 100'S
MATCH LINE . . . . . M.L.
WATER . . . . . -W-
EXEMPT PROPERTY . . . . . ①
SUBDIVISION LOT NO. . . . . ②
BUILDING . . . . .
RIGHT OF WAY/ACCESS . . . . .
COMMON OWNERSHIP . . . . .
WETLANDS . . . . .

SCALE 1" = 200'

FEET 100 0 200 400 600

METERS 50 0 50 100 150

REVISED TO : APRIL 1, 2013

PROPERTY MAPS

BRENTWOOD

NEW HAMPSHIRE

INDEX DIAGRAM

207	206	205
210		212
215	214	213

MAP NO.

211

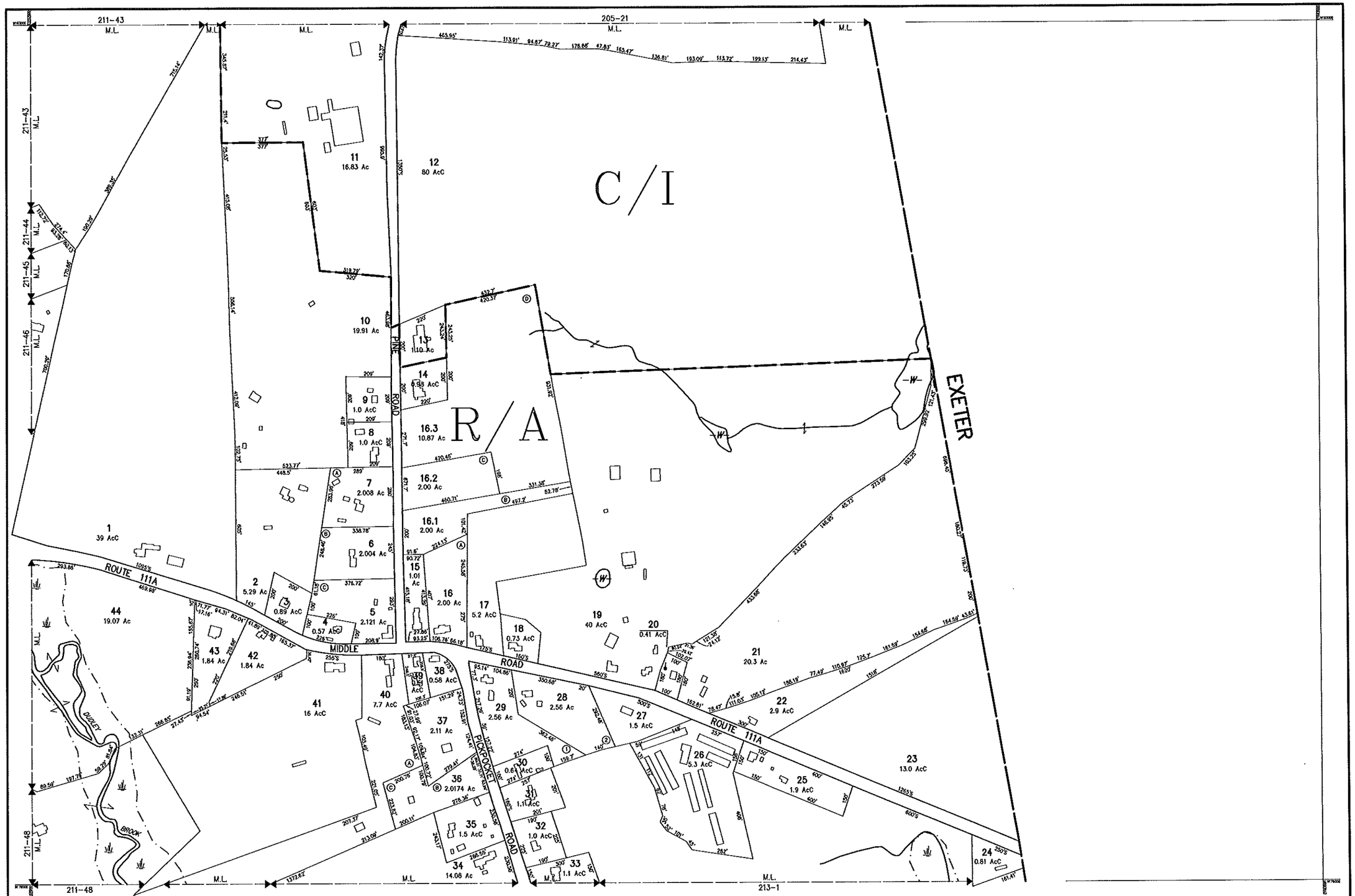

THIS MAP IS FOR ASSESSMENT PURPOSES. IT IS NOT VALID FOR LEGAL DESCRIPTION OR CONVEYANCE.

THE HORIZONTAL DATUM IS THE NEW HAMPSHIRE STATE PLANE COORDINATE SYSTEM, NAD 83.

PHOTOGRAPHY DATE: APRIL 17, 2003

COMPLETION DATE: SEPTEMBER 30, 2004

PRODUCED IN 2004 BY

CAI Technologies

Precision Mapping Geospatial Solutions

11 PLEASANT STREET, LITTLETON, NH 03561
800 522 4540 - WWW.CAI-TECH.COM

LEGEND

AREA SURVEYED . . . . . Ac
AREA CALCULATED . . . . . AcC
RECORD DIMENSION . . . . . 100'
SCALED DIMENSION . . . . . 100'S
MATCH LINE . . . . . M.L.
WATER . . . . . W

EXEMPT PROPERTY . . . . . (1)
SUBDIVISION LOT NO. . . . . (2)
BUILDING . . . . .
RIGHT OF WAY/ACCESS . . . . . R/W
COMMON OWNERSHIP . . . . .
WETLANDS . . . . . W

SCALE 1" = 200'

FEET 100 0 200 400 600

METERS 50 0 50 100 150

REVISED TO : APRIL 1, 2013

PROPERTY MAPS

BRENTWOOD

NEW HAMPSHIRE

INDEX DIAGRAM

206 205
211
214 213

ON

MAP NO. 212

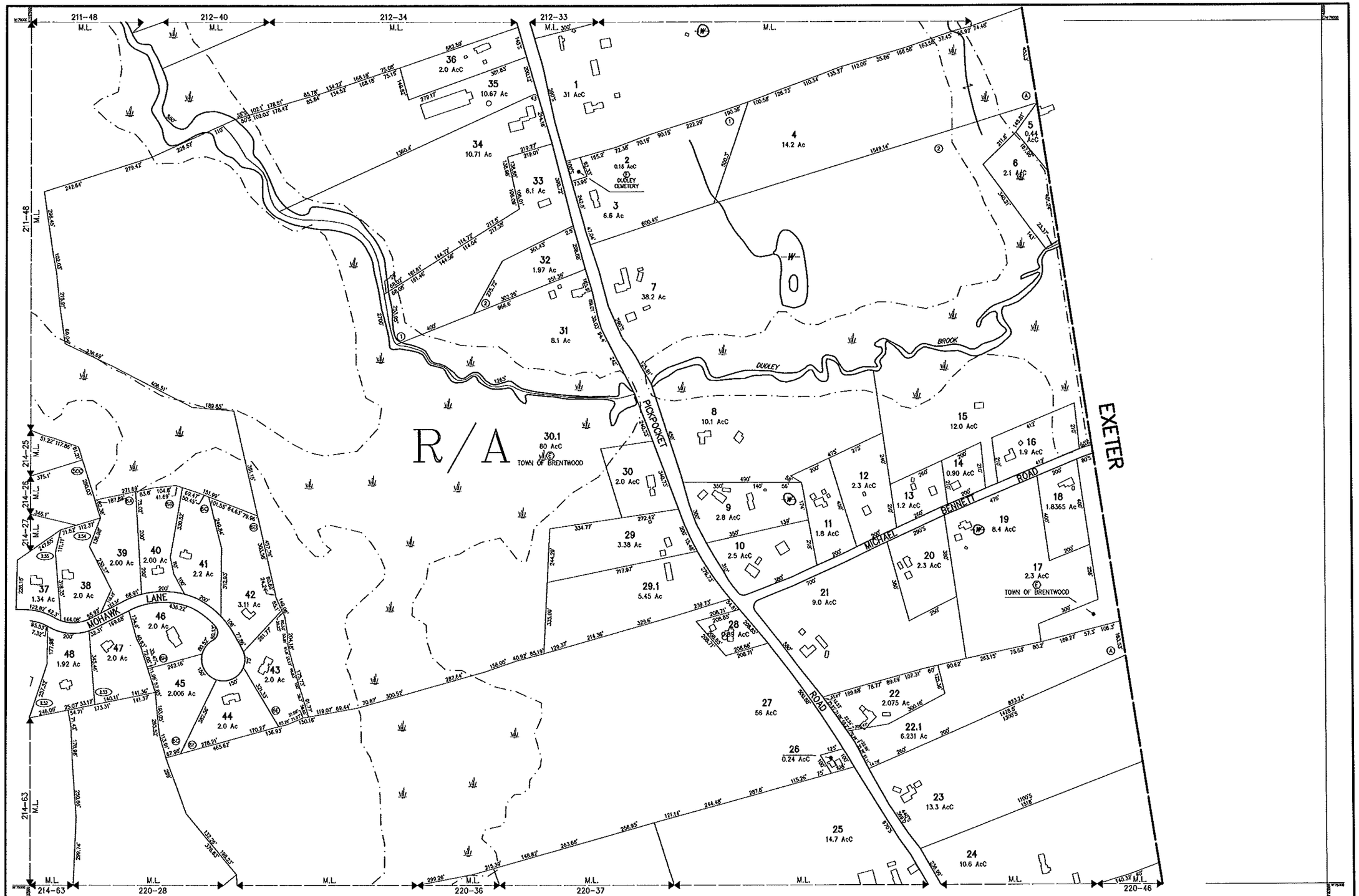

THIS MAP IS FOR ASSESSMENT PURPOSES. IT IS NOT VALID FOR LEGAL DESCRIPTION OR CONVEYANCE.

THE HORIZONTAL DATUM IS THE NEW HAMPSHIRE STATE PLANE COORDINATE SYSTEM, NAD 83.

PHOTOGRAPHY DATE: APRIL 17, 2003

COMPLETION DATE: SEPTEMBER 30, 2004

PRODUCED IN 2004 BY

CAI Technologies

11 PLEASANT STREET, LITTLETON, NH 03561
800 322 4540 - WWW.CAI-TECH.COM

LEGEND

AREA SURVEYED . . . . . Ac
AREA CALCULATED . . . . . AcC
RECORD DIMENSION . . . . . 100'
SCALED DIMENSION . . . . . 100'S
MATCH LINE . . . . . M.L.
WATER . . . . . W

EXEMPT PROPERTY. . . . . (1)
SUBDIVISION LOT NO. . . . . (2)
BUILDING. . . . .
RIGHT OF WAY/ACCESS . . . . . R/W
COMMON OWNERSHIP. . . . .
WETLANDS. . . . . W

SCALE 1" = 200'

FEET 100 0 200 400 600

METERS 50 0 50 100 150

REVISED TO : APRIL 1, 2013

PROPERTY MAPS

BRENTWOOD

NEW HAMPSHIRE

INDEX DIAGRAM

211 212
214
219 220

N

MAP NO.

213

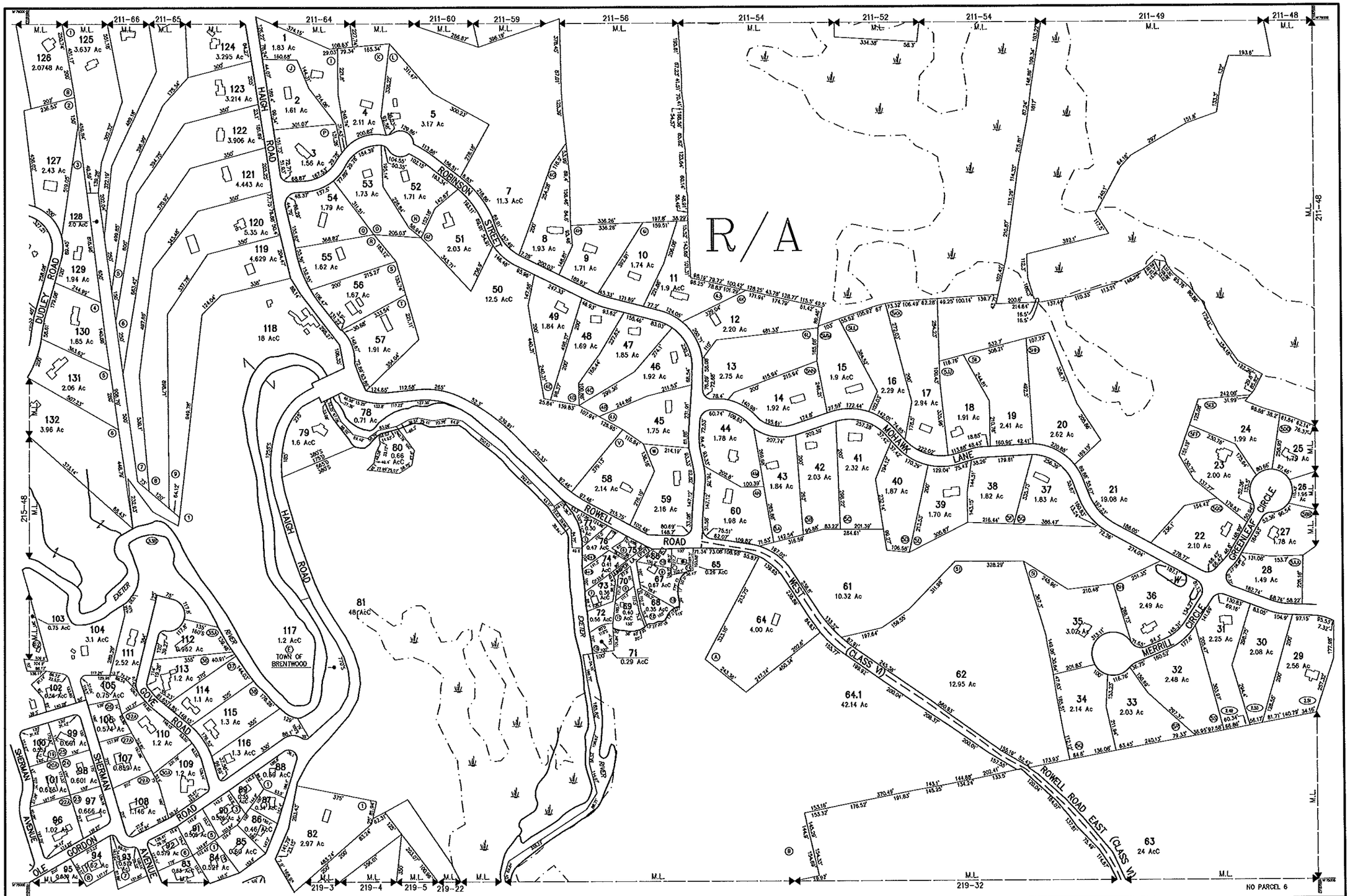

THIS MAP IS FOR ASSESSMENT PURPOSES. IT IS NOT VALID FOR LEGAL DESCRIPTION OR CONVEYANCE.

THE HORIZONTAL DATUM IS THE NEW HAMPSHIRE STATE PLANE COORDINATE SYSTEM, NAD 83.

PHOTOGRAPHY DATE: APRIL 17, 2003

COMPLETION DATE: SEPTEMBER 30, 2004

PRODUCED IN 2004 BY

CAI Technologies

11 PLEASANT STREET, LITTLETON, NH 03561
800.322.4540 • WWW.CAI-TECH.COM

LEGEND

AREA SURVEYED . . . . . Ac
AREA CALCULATED . . . . . AcC
RECORD DIMENSION . . . . . 100'
SCALED DIMENSION . . . . . 100'S
MATCH LINE . . . . . M.L.
WATER . . . . . W

EXEMPT PROPERTY. . . . . (6)
SUBDIVISION LOT NO.. . . . . (2)
BUILDING. . . . . .
RIGHT OF WAY/ACCESS. . . . . ROW
COMMON OWNERSHIP. . . . . .
WETLANDS. . . . . W

SCALE 1" = 200'

FEET 100 0 200 400 600

METERS 50 0 50 100 150

REVISED TO : APRIL 1, 2013

PROPERTY MAPS

BRENTWOOD

NEW HAMPSHIRE

INDEX DIAGRAM

210	211	212
215		213
218	219	220

MAP NO.

214

THIS MAP IS FOR ASSESSMENT PURPOSES. IT IS NOT VALID FOR LEGAL DESCRIPTION OR CONVEYANCE.

THE HORIZONTAL DATUM IS THE NEW HAMPSHIRE STATE PLANE COORDINATE SYSTEM, NAD 83.

PHOTOGRAPHY DATE: APRIL 17, 2003

COMPLETION DATE: SEPTEMBER 30, 2004

PRODUCED IN 2004 BY

CAI Technologies

Precision Mapping, Property Records

11 PLEASANT STREET, LITTLETON, NH 03561
603 322 4543 - WWW.CAI-TECH.COM

LEGEND

AREA SURVEYED	Ac
AREA CALCULATED	AcC
RECORD DIMENSION	100'
SCALED DIMENSION	100'S
MATCH LINE	M.L.
WATER	W
EXEMPT PROPERTY	1
SUBDIVISION LOT NO.	2
BUILDING	
RIGHT OF WAY/ACCESS	
COMMON OWNERSHIP	
WETLANDS	W

SCALE 1" = 200'

FEET 100 0 200 400 600

METERS 50 0 50 100 150

REVISED TO : APRIL 1, 2013

PROPERTY MAPS

BRENTWOOD

NEW HAMPSHIRE

INDEX DIAGRAM

209	210	211
216		214
217	218	219

ON

MAP NO.

215

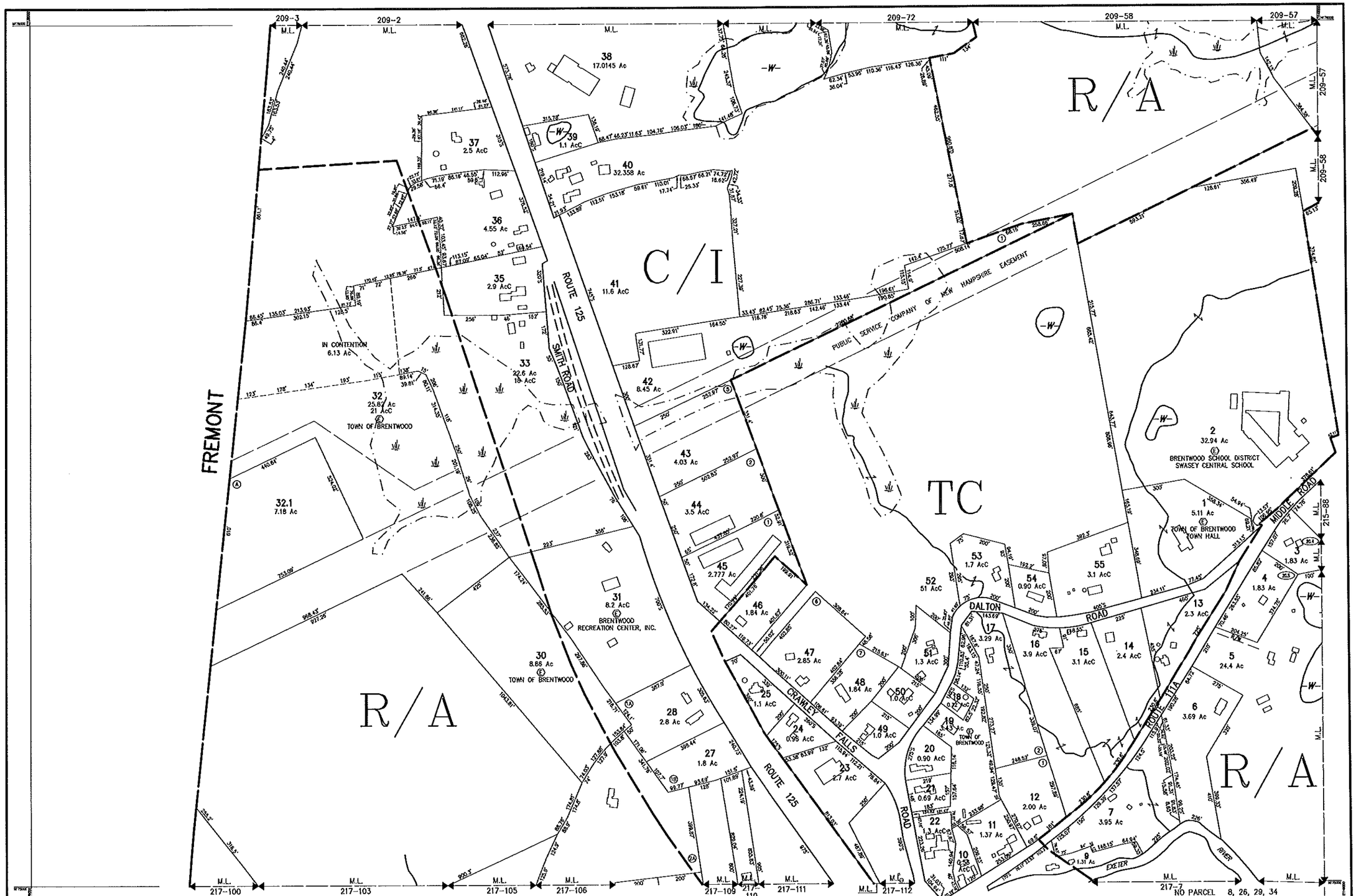

THIS MAP IS FOR ASSESSMENT PURPOSES. IT IS NOT VALID FOR LEGAL DESCRIPTION OR CONVEYANCE.

THE HORIZONTAL DATUM IS THE NEW HAMPSHIRE STATE PLANE COORDINATE SYSTEM, NAD 83.

PHOTOGRAPHY DATE: APRIL 17, 2003

COMPLETION DATE: SEPTEMBER 30, 2004

PRODUCED IN 2004 BY

CAI Technologies

11 PLEASANT STREET, LITTLETON, NH 03561
800 322 4540 - WWW.CAI-TECH.COM

LEGEND

AREA SURVEYED . . . . . Ac
AREA CALCULATED . . . . . AcC
RECORD DIMENSION . . . . . 100'
SCALED DIMENSION . . . . . 100'S
MATCH LINE . . . . . M.L.
WATER . . . . . W

EXEMPT PROPERTY. . . . . (1)
SUBDIVISION LOT NO. . . . . (2)
BUILDING. . . . . .
RIGHT OF WAY/ACCESS. . . . . .
COMMON OWNERSHIP. . . . . .
WETLANDS. . . . . .

FEET 100 0 200 400 600
METERS 50 0 50 100 150
SCALE 1" = 200'

REVISED TO : APRIL 1, 2013

PROPERTY MAPS

BRENTWOOD

NEW HAMPSHIRE

INDEX DIAGRAM

209	210
215	
217	218

MAP NO. 216

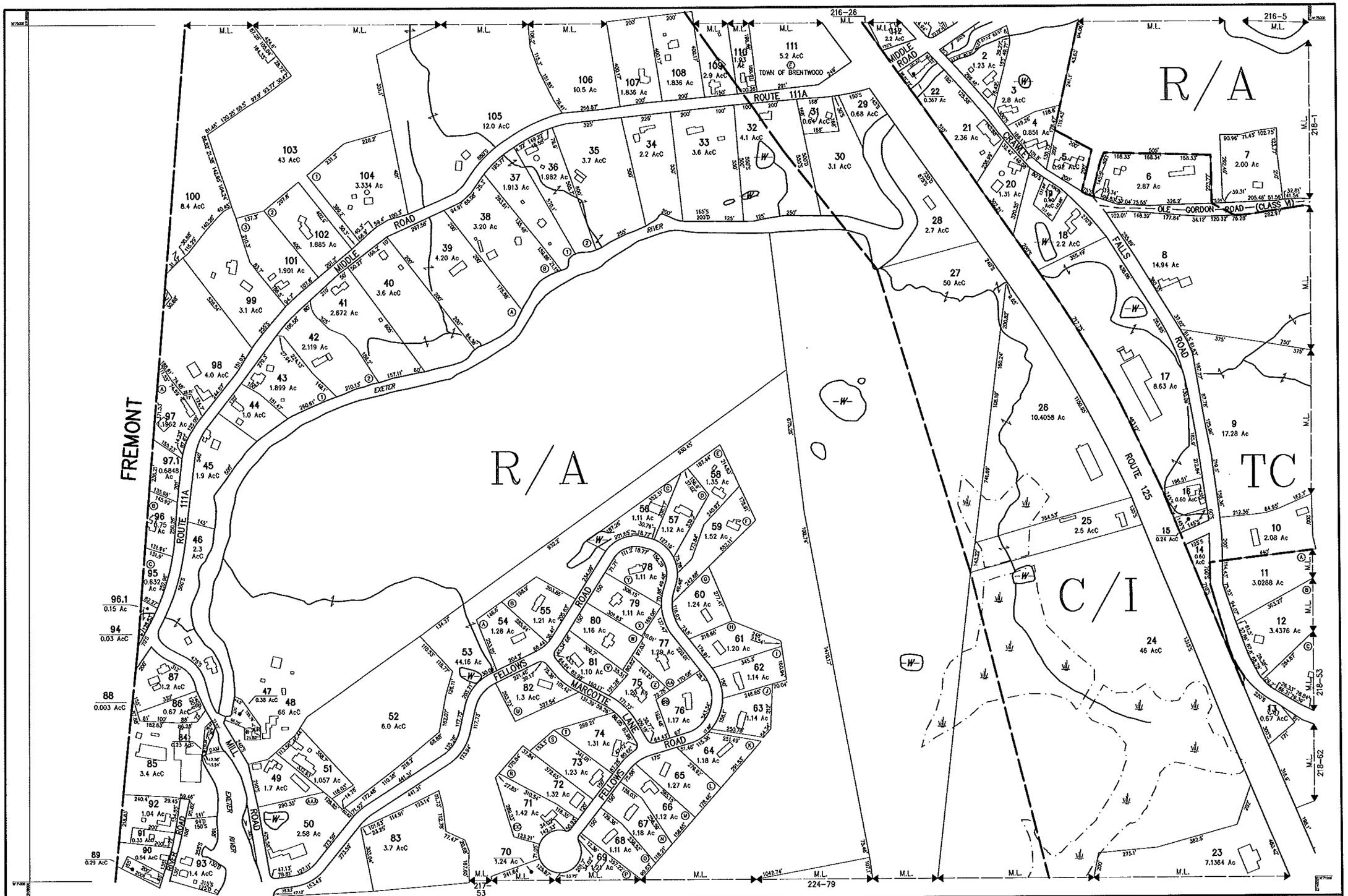

THIS MAP IS FOR ASSESSMENT PURPOSES. IT IS NOT VALID FOR LEGAL DESCRIPTION OR CONVEYANCE.

THE HORIZONTAL DATUM IS THE NEW HAMPSHIRE STATE PLANE COORDINATE SYSTEM, NAD 83.

PHOTOGRAPHY DATE: APRIL 17, 2003

COMPLETION DATE: SEPTEMBER 30, 2004

PRODUCED IN 2004 BY

CAI Technologies

11 PLEASANT STREET, LITTLETON, NH 03561
800 322 4340 - WWW.CAI-TECH.COM

LEGEND

AREA SURVEYED . . . . . Ac
AREA CALCULATED . . . . . AcC
RECORD DIMENSION . . . . . 100'
SCALED DIMENSION . . . . . 100'S
MATCH LINE . . . . . M.L.
WATER . . . . . W

EXEMPT PROPERTY. . . . . E
SUBDIVISION LOT NO. 2
BUILDING. . . . .
RIGHT OF WAY/ACCESS. . . . .
COMMON OWNERSHIP. . . . .
WETLANDS. . . . . W

SCALE 1" = 200'

FEET 100 0 200 400 600

METERS 50 0 50 100 150

REVISED TO : APRIL 1, 2013

PROPERTY MAPS

BRENTWOOD

NEW HAMPSHIRE

INDEX DIAGRAM

216	215	
	218	
224	223	

MAP NO. 217

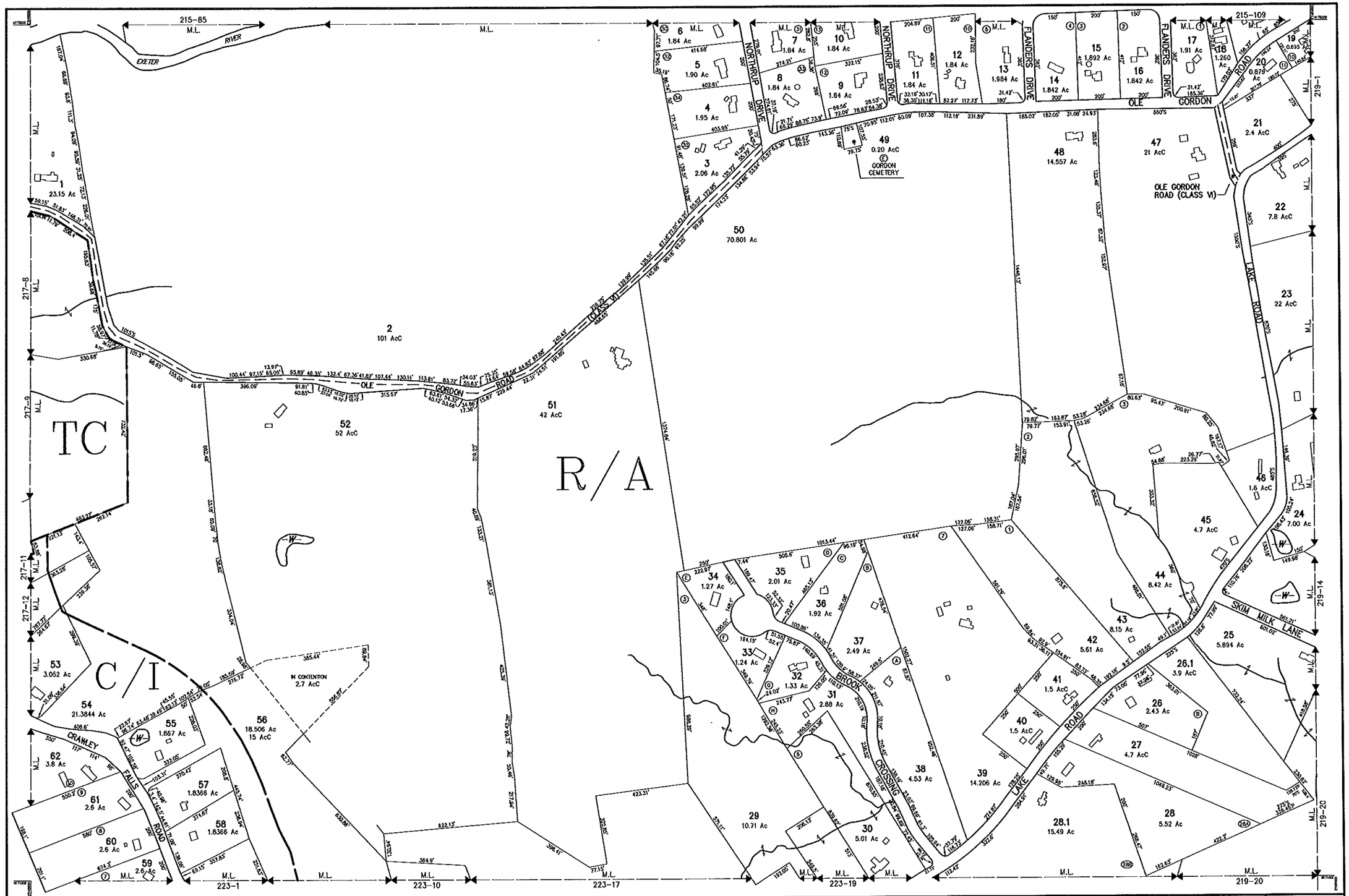

THIS MAP IS FOR ASSESSMENT PURPOSES. IT IS NOT VALID FOR LEGAL DESCRIPTION OR CONVEYANCE.

THE HORIZONTAL DATUM IS THE NEW HAMPSHIRE STATE PLANE COORDINATE SYSTEM, NAD 83.

PHOTOGRAPHY DATE: APRIL 17, 2003

COMPLETION DATE: SEPTEMBER 30, 2004

PRODUCED IN 2004 BY

CAI Technologies

11 PLEASANT STREET, LITTLETON, NH 03561
800 322 4540 - WWW.CAI-TECH.COM

LEGEND

AREA SURVEYED . . . . . Ac
AREA CALCULATED . . . . . AcC
RECORD DIMENSION . . . . . 100'
SCALED DIMENSION . . . . . 100'S
MATCH LINE . . . . . M.L.
WATER . . . . . -W-

EXEMPT PROPERTY. . . . . (E)
SUBDIVISION LOT NO.. . . . . (2)
BUILDING. . . . . .
RIGHT OF WAY/ACCESS. . . . . R/W
COMMON OWNERSHIP. . . . . .
WETLANDS . . . . . W

SCALE 1" = 200'

FEET 100 0 200 400 600

METERS 50 0 50 100 150

REVISED TO : APRIL 1, 2013

PROPERTY MAPS

BRENTWOOD

NEW HAMPSHIRE

INDEX DIAGRAM

216	215	214
217		219
224	223	222

GN

MAP NO.

218

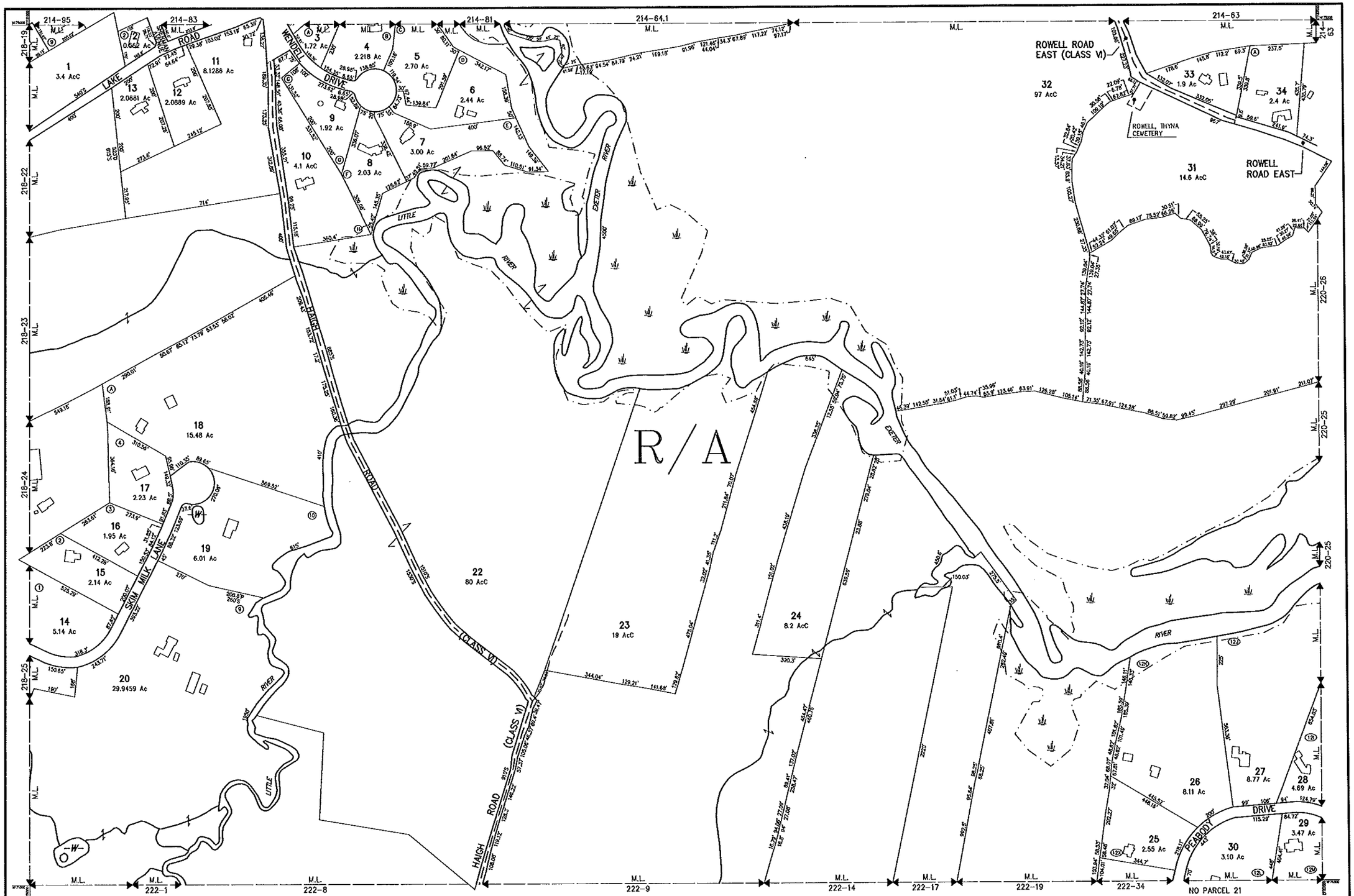

THIS MAP IS FOR ASSESSMENT PURPOSES. IT IS NOT VALID FOR LEGAL DESCRIPTION OR CONVEYANCE.

THE HORIZONTAL DATUM IS THE NEW HAMPSHIRE STATE PLANE COORDINATE SYSTEM, NAD 83.

PHOTOGRAPHY DATE: APRIL 17, 2003

COMPLETION DATE: SEPTEMBER 30, 2004

PRODUCED IN 2004 BY

CAI Technologies

Precision Mapping Geospatial Solutions

11 PLEASANT STREET, LITTLETON, NH 03561

800 322 4540 - WWW.CAI-TECH.COM

LEGEND

AREA SURVEYED	Ac
AREA CALCULATED	AcC
RECORD DIMENSION	.100'
SCALED DIMENSION	.100'S
MATCH LINE	M.L.
WATER	W
EXEMPT PROPERTY	1
SUBDIVISION LOT NO.	2
BUILDING	
RIGHT OF WAY/ACCESS	R/W
COMMON OWNERSHIP	
WETLANDS	W

SCALE 1" = 200'

FEET 100 0 200 400 600

METERS 50 0 50 100 150

REVISED TO : APRIL 1, 2013

PROPERTY MAPS

BRENTWOOD

NEW HAMPSHIRE

INDEX DIAGRAM

215	214	213
218		220
223	222	221

MAP NO.

219

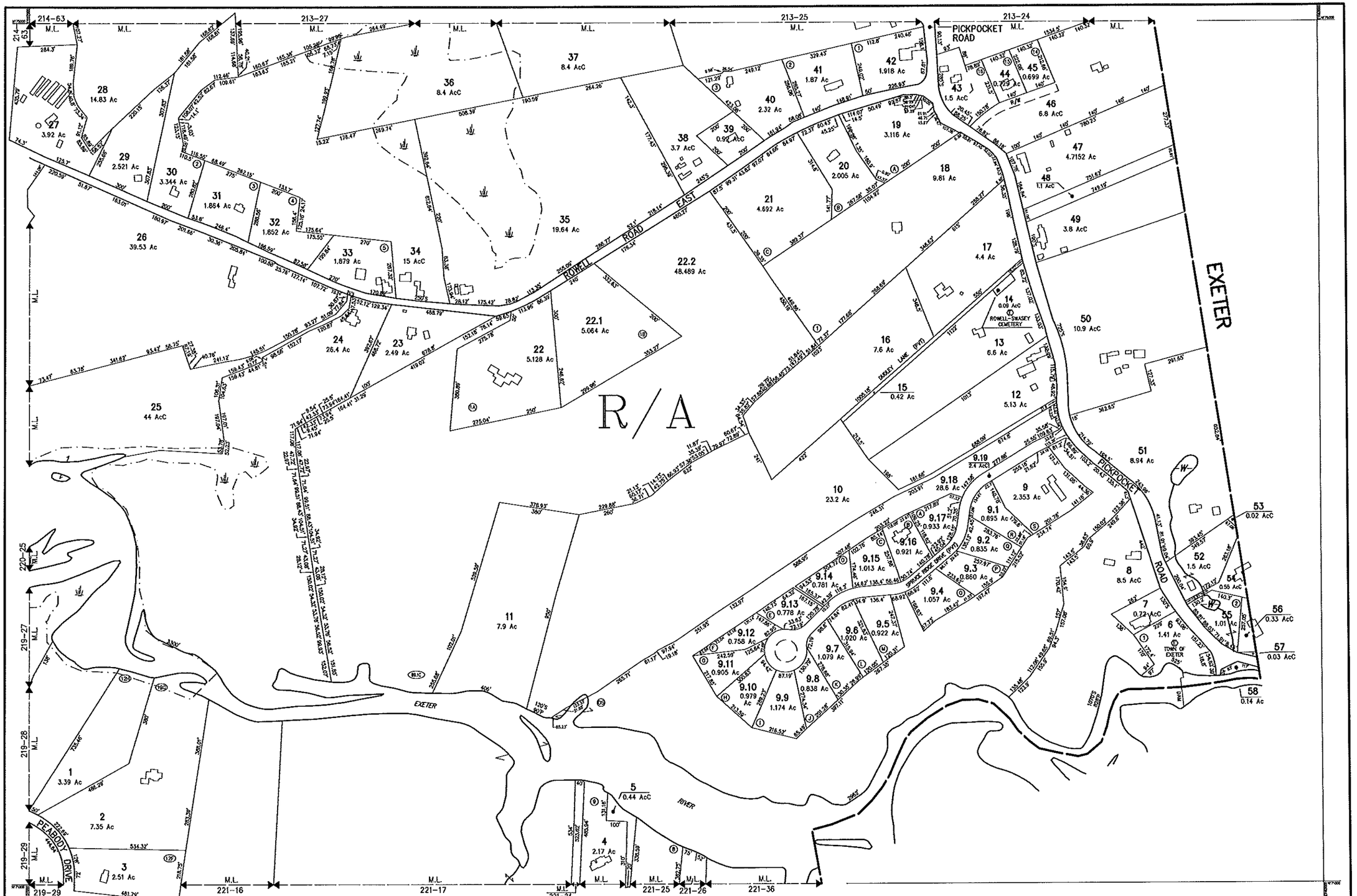

THIS MAP IS FOR ASSESSMENT PURPOSES. IT IS NOT VALID FOR LEGAL DESCRIPTION OR CONVEYANCE.

THE HORIZONTAL DATUM IS THE NEW HAMPSHIRE STATE PLANE COORDINATE SYSTEM, NAD 83.

PHOTOGRAPHY DATE: APRIL 17, 2003

COMPLETION DATE: SEPTEMBER 30, 2004

PRODUCED IN 2004 BY

CAI Technologies

Precision Mapping, Geospatial Solutions

11 PLEASANT STREET, LITTLETON, NH 03561
800 322 4340 - WWW.CAI-TECH.COM

LEGEND

AREA SURVEYED	Ac
AREA CALCULATED	AcC
RECORD DIMENSION	100'
SCALED DIMENSION	100'S
MATCH LINE	M.L.
WATER	W
EXEMPT PROPERTY	E
SUBDIVISION LOT NO.	2
BUILDING	
RIGHT OF WAY/ACCESS	R/W
COMMON OWNERSHIP	
WETLANDS	W

SCALE 1" = 200'

FEET 100 0 200 400 600

METERS 50 0 50 100 150

REVISED TO : APRIL 1, 2013

PROPERTY MAPS

BRENTWOOD

NEW HAMPSHIRE

INDEX DIAGRAM

214 213
219
222 221

GN

MAP NO.

220

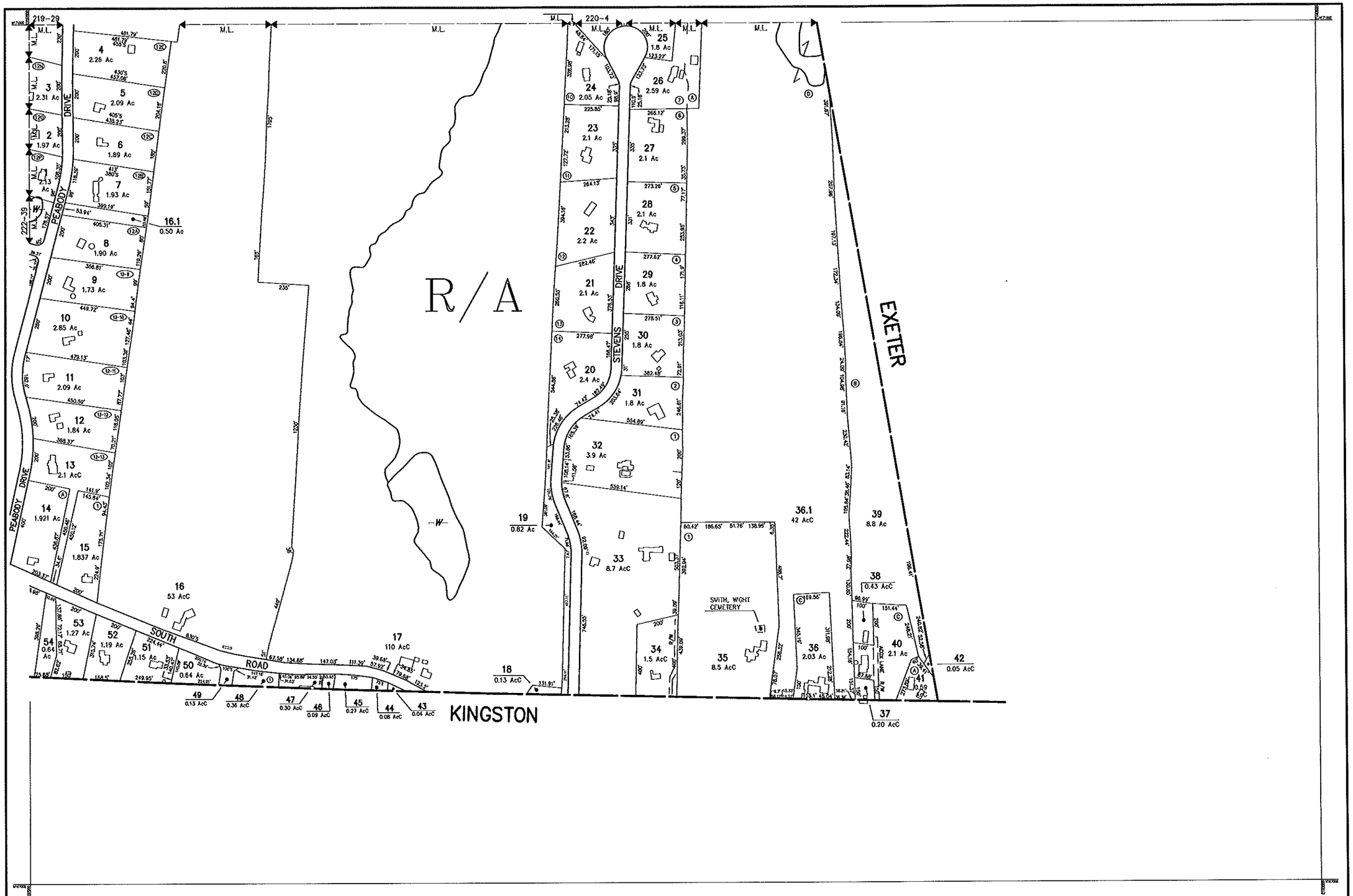

THIS MAP IS FOR ASSESSMENT PURPOSES. IT IS NOT VALID FOR LEGAL DESCRIPTION OR CONVEYANCE.

THE HORIZONTAL DATUM IS THE NEW HAMPSHIRE STATE PLANE COORDINATE SYSTEM, NAD 83.

PHOTOGRAPHY DATE: APRIL 17, 2003

COMPLETION DATE: SEPTEMBER 30, 2004

PRODUCED IN 2004 BY

GAI Technologies

11 PLEASANT STREET, LITTLETON, NH 03561
800.322.4543 · WWW.GAI-TECH.COM

LEGEND

AREA SURVEYED . . . . . Ac
AREA CALCULATED . . . . . AcC
RECORD DIMENSION . . . . . 100'
SCALED DIMENSION . . . . . 100'S
MATCH LINE . . . . . M.L.
WATER . . . . . W

EXEMPT PROPERTY . . . . . (E)
SUBDIVISION LOT NO. . . . . (2)
BUILDING . . . . . B
RIGHT OF WAY/ACCESS . . . . R/W
COMMON OWNERSHIP C
WETLANDS . . . . . W

SCALE 1" = 200'

FEET 100 0 200 400 600

METERS 50 0 50 100 150

REVISED TO : APRIL 1, 2013

PROPERTY MAPS

BRENTWOOD

NEW HAMPSHIRE

INDEX DIAGRAM

219 220
222

GN

MAP NO.

221

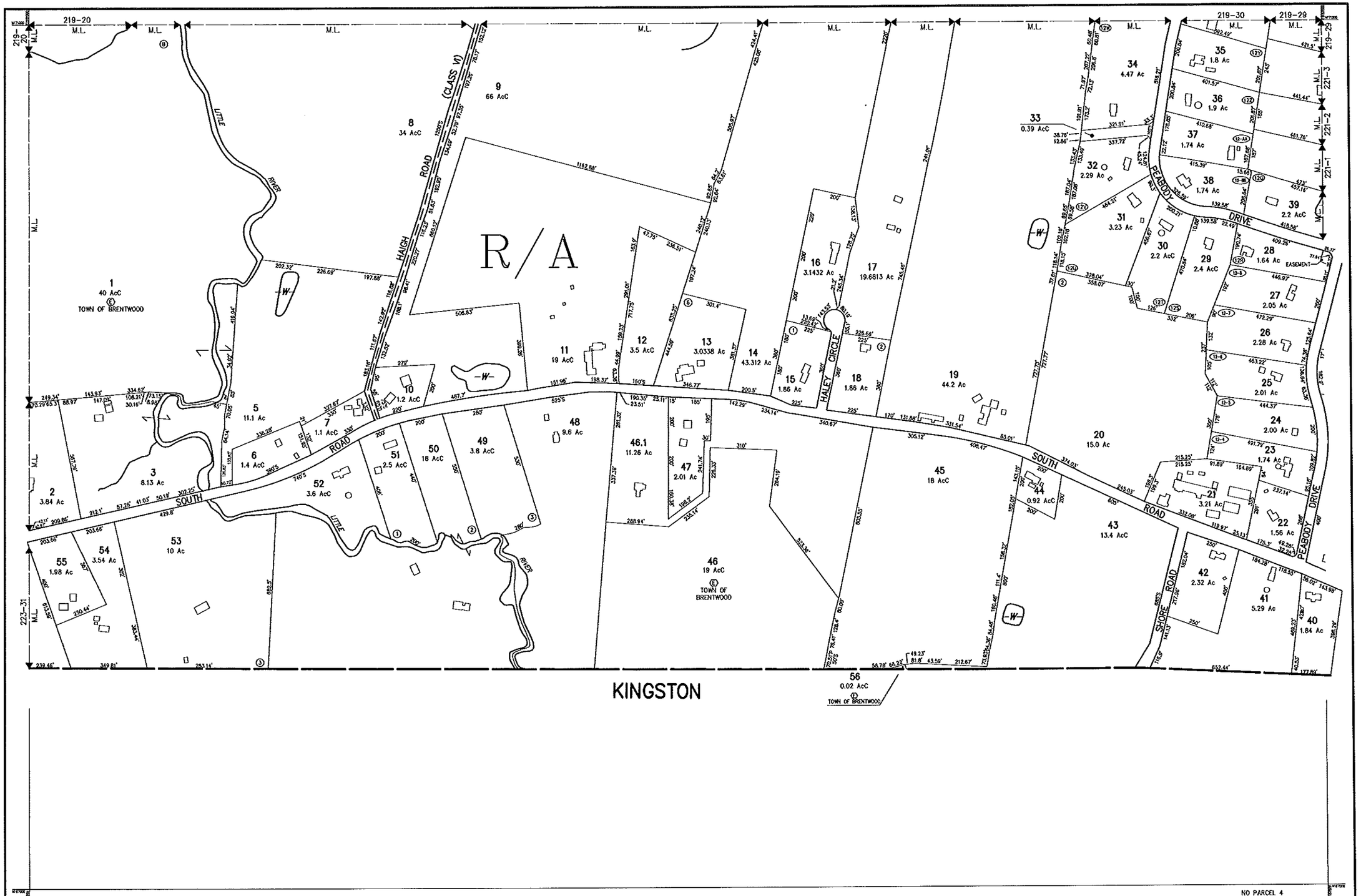

THIS MAP IS FOR ASSESSMENT PURPOSES. IT IS NOT VALID FOR LEGAL DESCRIPTION OR CONVEYANCE.

THE HORIZONTAL DATUM IS THE NEW HAMPSHIRE STATE PLANE COORDINATE SYSTEM, NAD 83.

PHOTOGRAPHY DATE: APRIL 17, 2003

COMPLETION DATE: SEPTEMBER 30, 2004

PRODUCED IN 2004 BY

CAI Technologies

11 PLEASANT STREET, LITTLETON, NH 03561
800.522.4540 - WWW.CAI-TECH.COM

LEGEND

AREA SURVEYED . . . . . Ac
AREA CALCULATED . . . . . AcC
RECORD DIMENSION . . . . . 100'
SCALED DIMENSION . . . . . 100'S
MATCH LINE . . . . . M.L.
WATER . . . . . W

EXEMPT PROPERTY. . . . . E
SUBDIVISION LOT NO. 2
BUILDING. . . . . .
RIGHT OF WAY/ACCESS . . . . . R/W
COMMON OWNERSHIP. . . . . .
WETLANDS. . . . . .

SCALE 1" = 200'

FEET 100 0 200 400 600

METERS 50 0 50 100 150

REVISED TO : APRIL 1, 2013

PROPERTY MAPS

BRENTWOOD

NEW HAMPSHIRE

INDEX DIAGRAM

218	219	220
223		221

ON N

MAP NO.

222

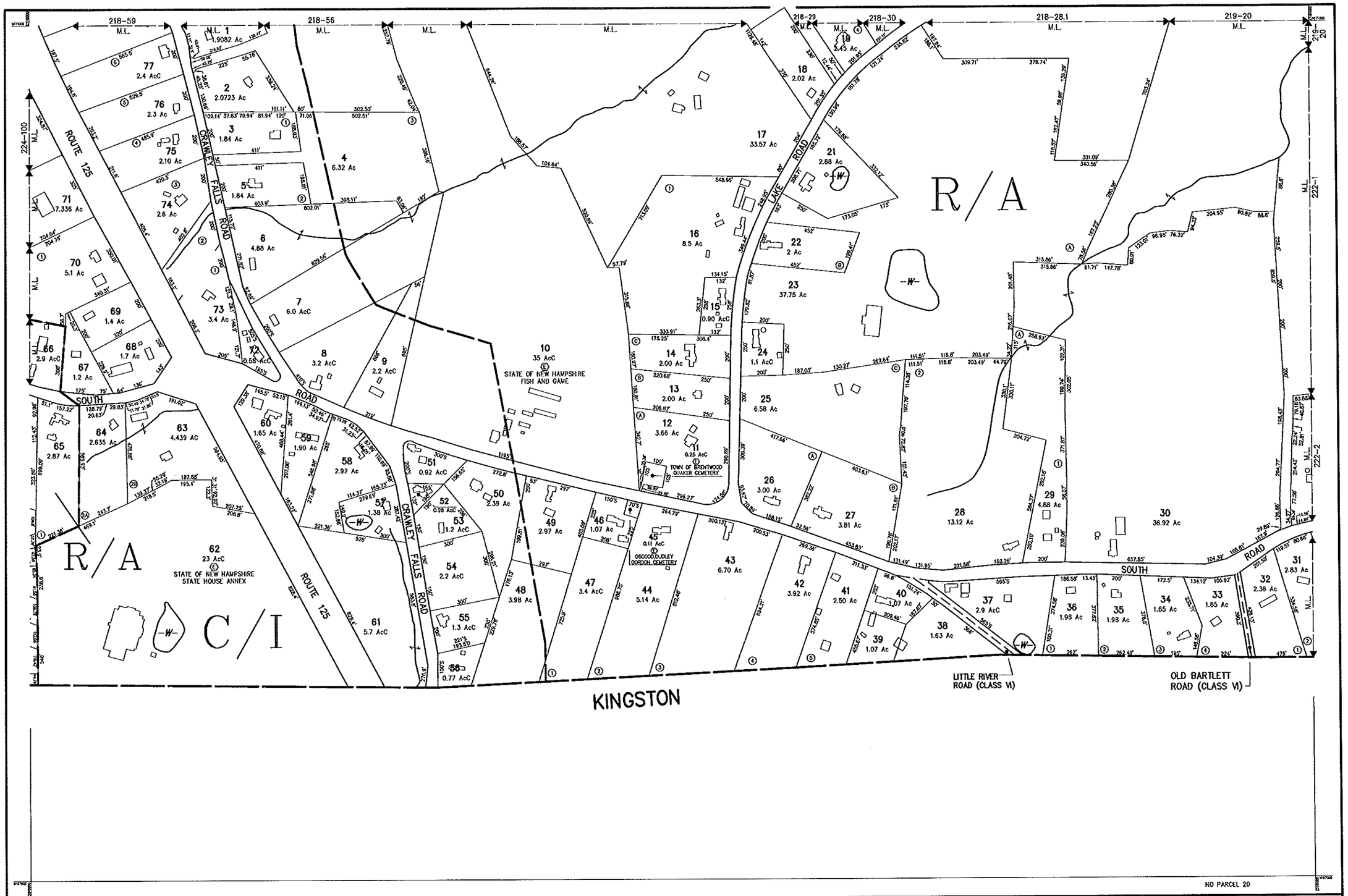

THIS MAP IS FOR ASSESSMENT PURPOSES. IT IS NOT VALID FOR LEGAL DESCRIPTION OR CONVEYANCE.

THE HORIZONTAL DATUM IS THE NEW HAMPSHIRE STATE PLANE COORDINATE SYSTEM, NAD 83.

PHOTOGRAPHY DATE: APRIL 17, 2003

COMPLETION DATE: SEPTEMBER 30, 2004

PRODUCED IN 2004 BY

CAI Technologies

11 PLEASANT STREET, LITTLETON, NH 03561
800.322.4540 - WWW.CAI-TECH.COM

LEGEND

AREA SURVEYED	Ac
AREA CALCULATED	AcC
RECORD DIMENSION	100'
SCALED DIMENSION	100'S
MATCH LINE	M.L.
WATER	W
EXEMPT PROPERTY	E
SUBDIVISION LOT NO.	2
BUILDING	
RIGHT OF WAY/ACCESS	R/A
COMMON OWNERSHIP	
WETLANDS	W

SCALE 1" = 200'

FEET 100 0 200 400 600

METERS 50 0 50 100 150

REVISED TO : APRIL 1, 2013

PROPERTY MAPS

BRENTWOOD

NEW HAMPSHIRE

INDEX DIAGRAM

217	218	219
224		222

MAP NO. 223

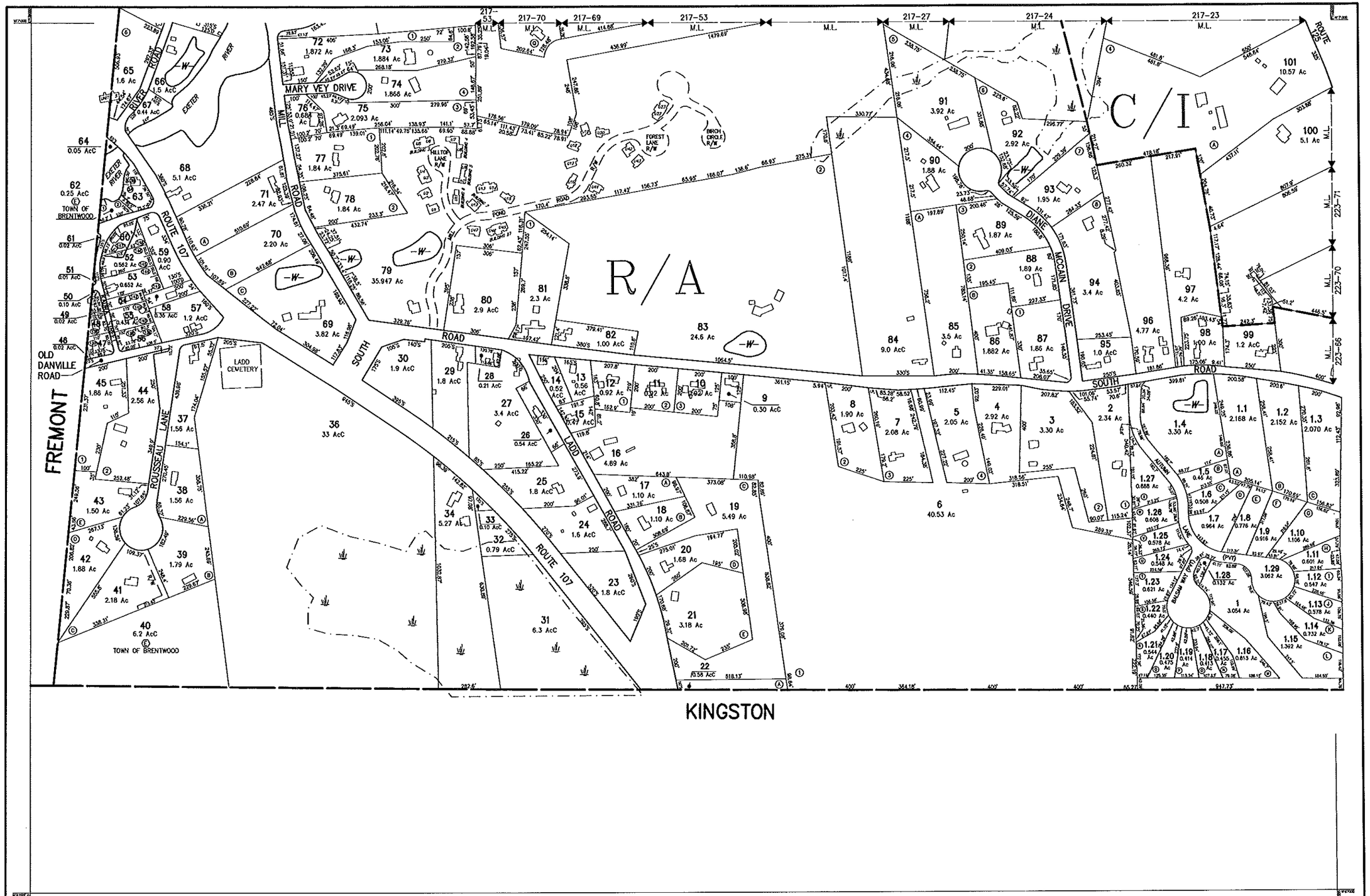

THIS MAP IS FOR ASSESSMENT PURPOSES. IT IS NOT VALID FOR LEGAL DESCRIPTION OR CONVEYANCE.

THE HORIZONTAL DATUM IS THE NEW HAMPSHIRE STATE PLANE COORDINATE SYSTEM, NAD 83.

PHOTOGRAPHY DATE: APRIL 17, 2003

COMPLETION DATE: SEPTEMBER 30, 2004

PRODUCED IN 2004 BY

CAI Technologies

11 PLEASANT STREET, LITTLETON, NH 03561
800 322 4340 - WWW.CAI-TECH.COM

LEGEND

AREA SURVEYED	Ac
AREA CALCULATED	AcC
RECORD DIMENSION	100'
SCALED DIMENSION	100'S
MATCH LINE	M.L.
WATER	W
EXEMPT PROPERTY	E
SUBDIVISION LOT NO.	2
BUILDING	
RIGHT OF WAY/ACCESS	R/W
COMMON OWNERSHIP	
WETLANDS	W

FEET SCALE 1" = 200' METERS

REVISED TO : APRIL 1, 2013

PROPERTY MAPS

BRENTWOOD

NEW HAMPSHIRE

INDEX DIAGRAM

217 218 223

MAP NO. 224